UMATILLA COUNTY

ROADMASTER'S OFFICE

PENDLETON-JOHN DAY HIGHWAY

NYE SECTION

Scale 1" = 400' June 15, 1923.

Location by O.S.H. Dept.
C.D. Jones, Loc. Eng.

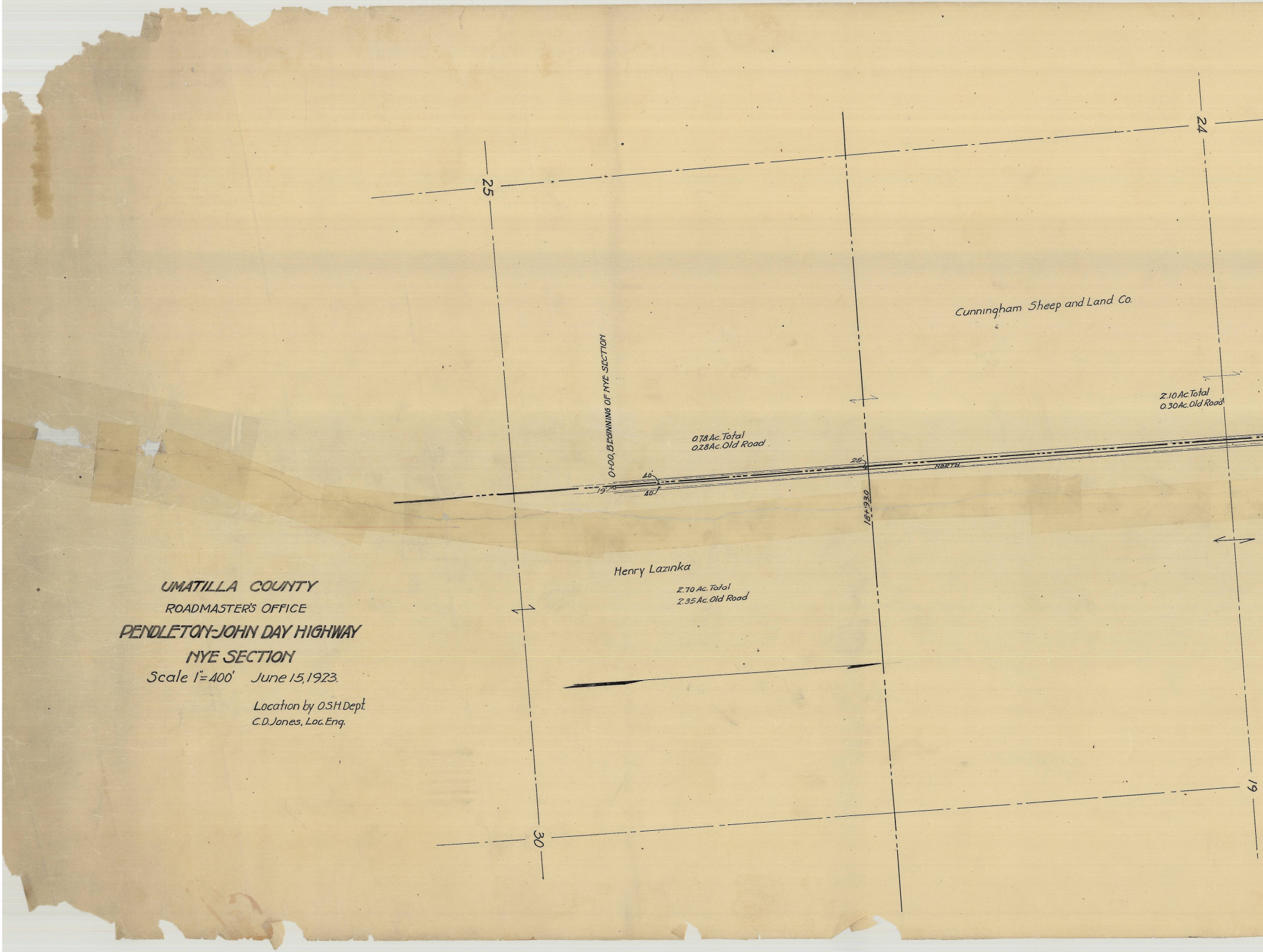
25
24
Cunningham Sheep and Land Co.
2.10 Ac. Total
0.30 Ac. Old Road
0+00, BEGINNING OF NYE SECTION
0.78 Ac. Total
0.28 Ac. Old Road
40'
19'
40'
25'
NORTH
18+93.0
Henry Lazinka
2.70 Ac. Total
2.35 Ac. Old Road
19
30

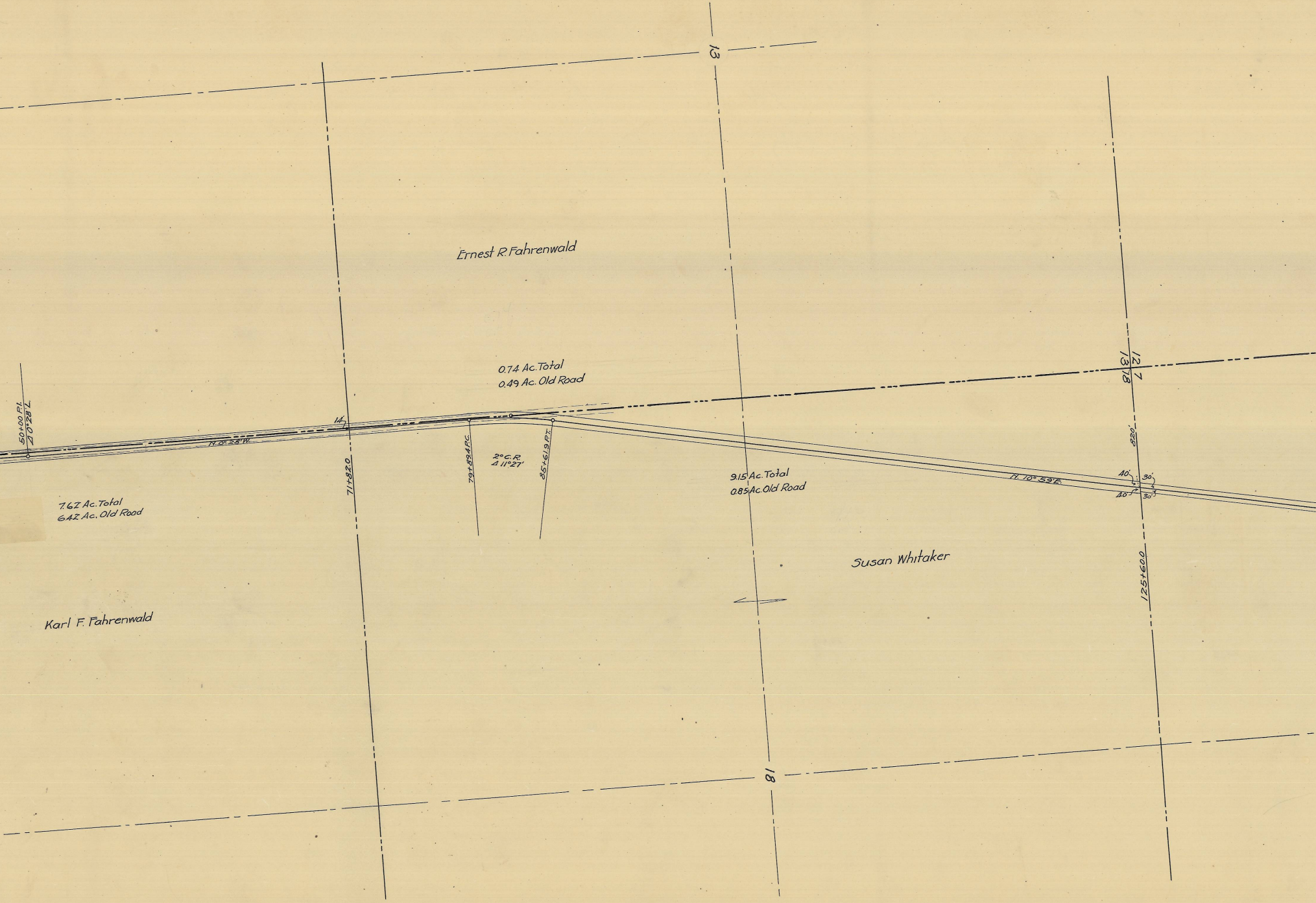
13
Ernest R. Fahrenwald
0.74 Ac. Total
0.49 Ac. Old Road
12
13
7
18
50+00 P.I.
Δ 0°28' L.
N. 0°28' W.
14
71+82.0
79+89.4 P.C.
2° C.R.
Δ 11°27'
85+61.9 P.T.
820'
40'
30'
40'
30'
N. 10° 59' E.
9.15 Ac. Total
0.85 Ac. Old Road
7.6Z Ac. Total
6.4Z Ac. Old Road
Susan Whitaker
125+60.0
Karl F. Fahrenwald
18

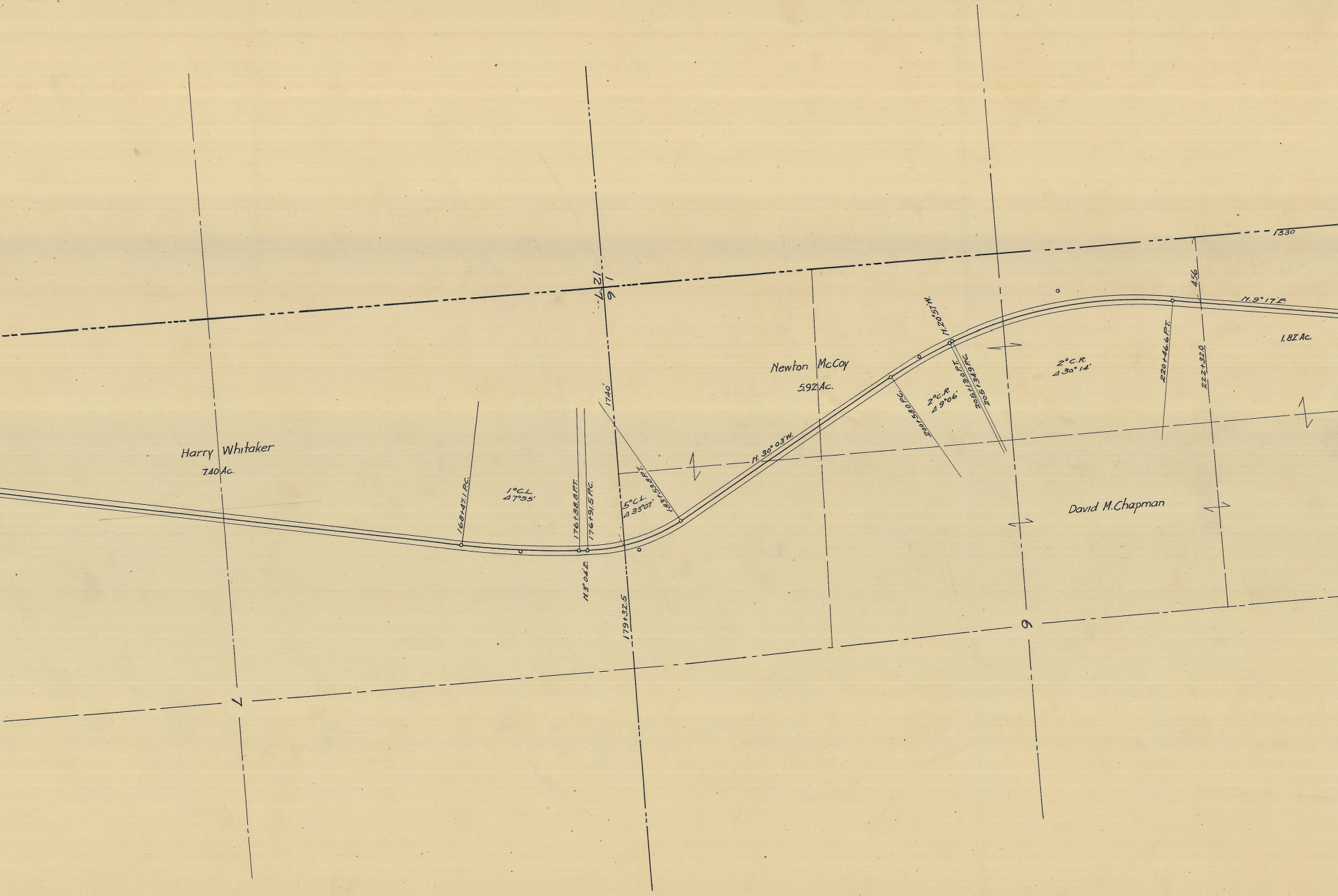

1330
12
7
6
1
Harry Whitaker
7.40 Ac.
Newton McCoy
5.92 Ac.
David M. Chapman
1.82 Ac.
168+47.1 P.C.
1°C.L.
Δ7°55'
176+38.8 P.T.
176+91.5 P.C.
N.3°04'E.
1740'
5°C.L.
Δ33°07'
183+53.8 P.T.
179+32.5
N.30°03'W.
200+58.0 P.C.
2°C.R.
Δ9°06'
N.20°57'W.
205+13.0 P.T.
205+34.9 P.C.
2°C.R.
Δ30°14'
220+46.6 P.T.
456
222+32.0
N.9°17'E.
7
6

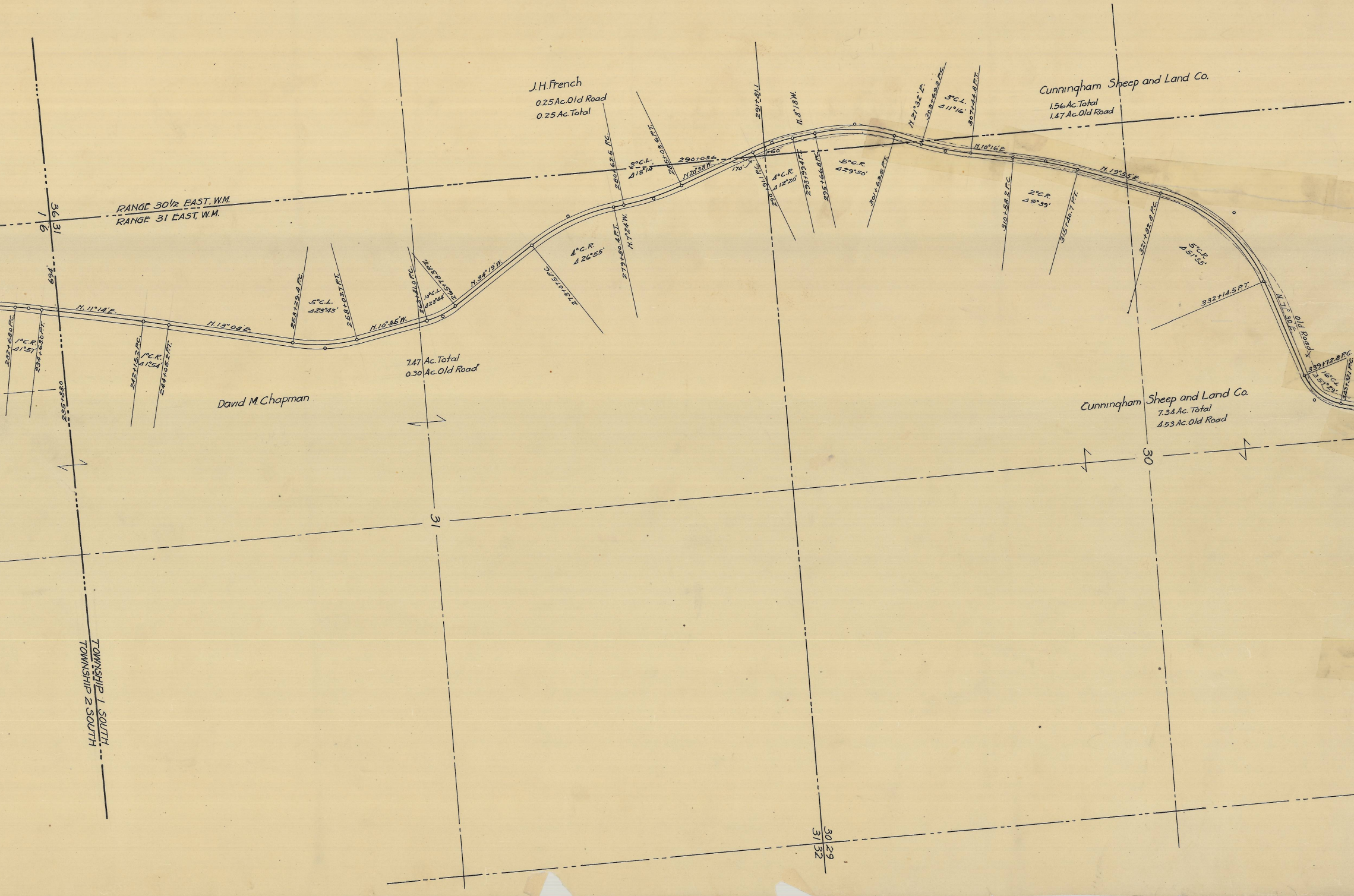
J.H.French
0.25 Ac. Old Road
0.25 Ac. Total
Cunningham Sheep and Land Co.
1.56 Ac. Total
1.47 Ac. Old Road
RANGE 30½ EAST, W.M.
RANGE 31 EAST, W.M.
36
31
1
6
694'
232+68.0 P.C.
1°C.R.
Δ1°57'
234+63.0 P.T.
235+83.0
N. 11°14' E.
242+15.2 P.C.
1°C.R.
Δ1°54'
244+06.2 P.T.
N. 13°08' E.
253+29.4 P.C.
5°C.L.
Δ23°43'
258+03.7 P.T.
N. 10°35' W.
263+41.0 P.C.
10°C.L.
Δ23°44'
265+78.3 P.T.
N. 34°19' W.
273+07.5 P.C.
4°C.R.
Δ26°55'
279+80.4 P.T.
N. 7°24' W.
280+62.5 P.C.
3°C.L.
Δ13°14'
285+03.6 P.T.
N. 20°38' W.
290+03.6
170'
+60'
291+81.1
290+91.1 P.C.
4°C.R.
Δ12°20'
N. 8°18' W.
293+99.4 P.T.
295+66.8 P.C.
5°C.R.
Δ29°50'
301+63.5 P.T.
N. 21°32' E.
303+69.9 P.C.
3°C.L.
Δ11°16'
307+44.8 P.T.
N. 10°16' E.
310+58.2 P.C.
2°C.R.
Δ9°39'
315+40.7 P.T.
N. 19°55' E.
321+82.8 P.C.
5°C.R.
Δ51°35'
332+14.5 P.T.
N. 7° 30' E.
Old Road
339+72.8 P.C.
16°C.L.
Δ57°29'
343+32.1 P.C.
7.47 Ac. Total
0.30 Ac. Old Road
David M. Chapman
Cunningham Sheep and Land Co.
7.34 Ac. Total
4.53 Ac. Old Road
30
31
30
29
31
32
TOWNSHIP 1 SOUTH
TOWNSHIP 2 SOUTH

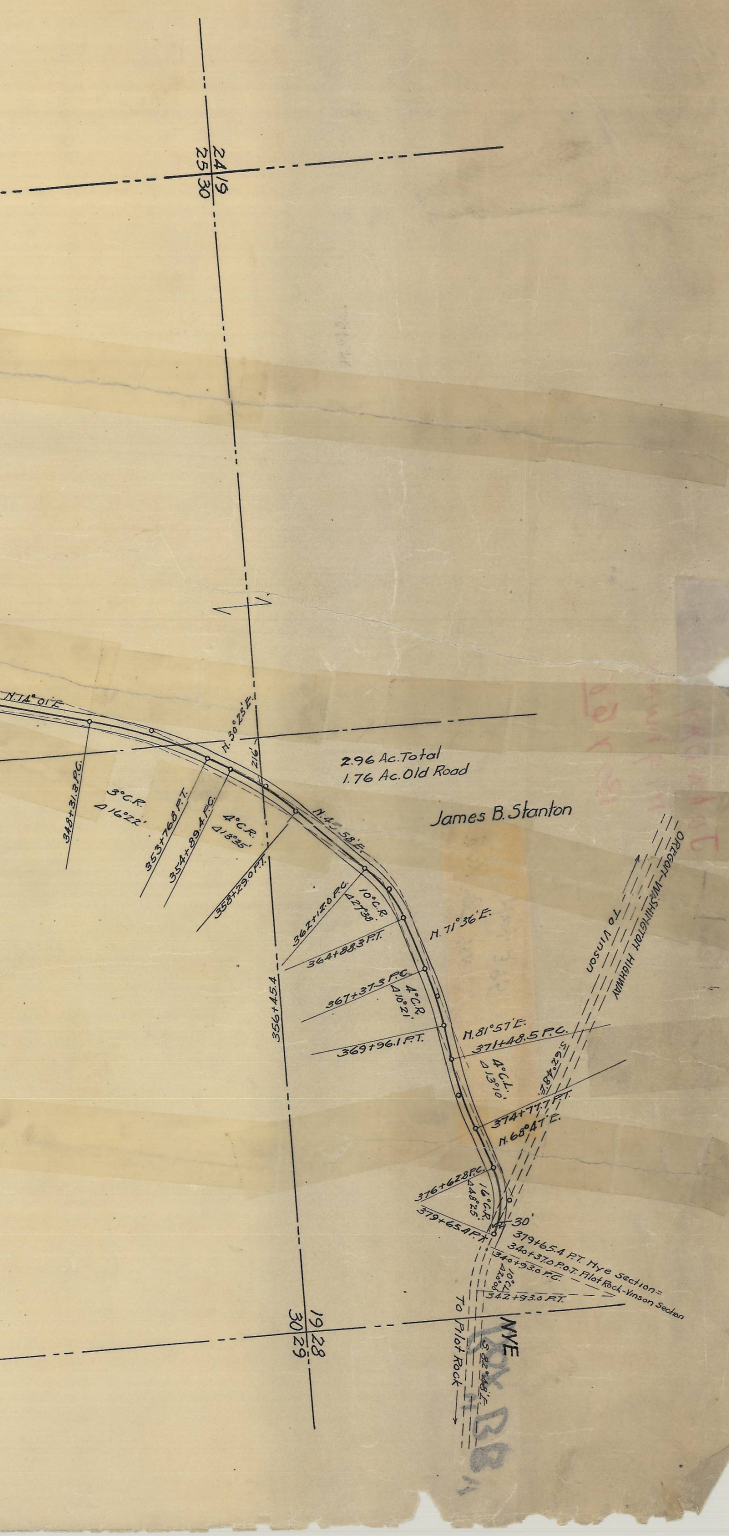
24|19
25|30
N.74°01'E.
N.30°23'E.
216'
2.96 Ac. Total
1.76 Ac. Old Road
James B. Stanton
348+31.3 P.C.
3°C.R.
Δ16°22'
353+76.8 P.T.
354+89.4 P.C.
4°C.R.
Δ13°35'
358+29.0 P.T.
N.45°58'E.
361+12.0 P.C.
10°C.R.
Δ27°38'
364+88.3 P.T.
N.71°36'E.
356+45.4
367+37.3 P.C.
4°C.R.
Δ10°21'
369+96.1 P.T.
N.81°57'E.
371+48.5 P.C.
4°C.L.
Δ13°10'
374+77.7 P.T.
N.68°47'E.
S.84°29'E.
OREGON-WASHINGTON HIGHWAY
To Vinson
376+62.8 P.C.
16°C.R.
Δ48°25'
379+65.4 P.T.
30'
379+65.4 P.T. Nye Section =
340+37.0 P.O.T. Pilot Rock-Vinson Section
340+93.0 P.C.
10°C.L.
Δ20°00'
342+93.0 P.T.
To Pilot Rock
NYE
S.22°48'E.
19|28
30|29