Centerline of Western Slope Highway 87 Sta. 17+95.0, bears S 27°31'E. Sta. 17+95.0 bears S 27°31'E. Sta. 17+95.0 Thence S 38°18'W. 2.50' from N.W. Quarter Corner of Section 26, T4N-R7E.

(Cooper)

WESTON - ELGIN
STA. 17+00 TO STA. 30+00
CONSTRUCTION ALIGNMENT AND PROFILE
SCALE 1"=400' SHEET 8-40 TO 1-10

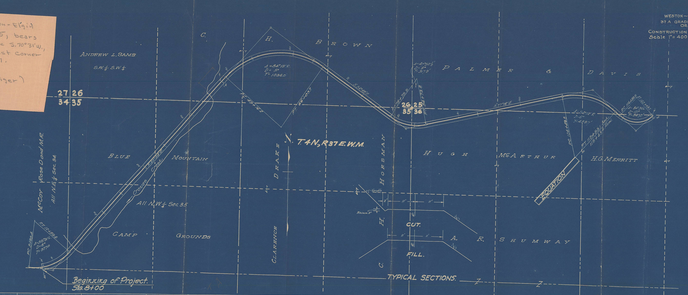

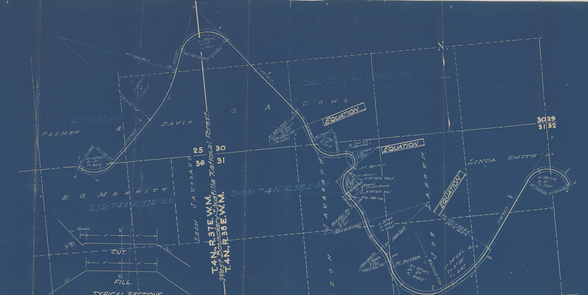
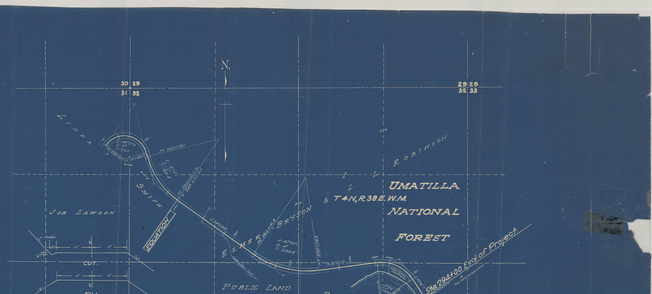
WESTON - ELGIN
STA. 17+00 TO STA. 30+00
CONSTRUCTION ALIGNMENT AND PROFILE
SCALE 1"=400' SHEET 10 TO 24