3B22-7

OREGON STATE HIGHWAY DEPARTMENT

Constructed Line

BUTTER CR. SUMMIT TO UKIAH

PENDLETON-JOHN DAY HIGHWAY

UMATILLA COUNTY

Scale 1 in.=400 ft.

June, 1930
Revised Dec., 1941

DR'G. NO. 3B22-7

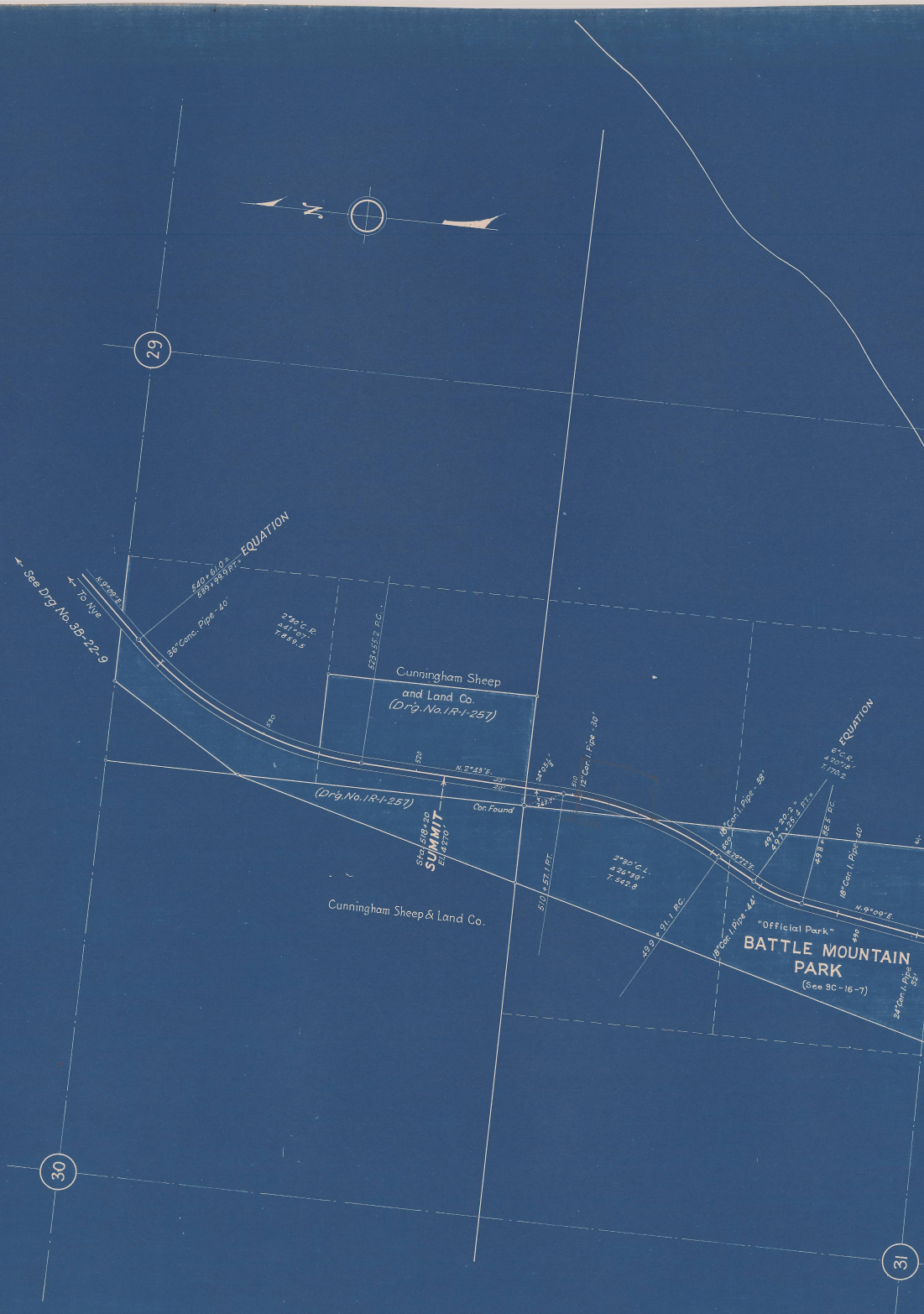
N.
29
30
31
← See Drg. No. 3B-22-9
← To Nye
N.9°09'E.
540+61.0 =
539+99.9 P.T. = EQUATION
36" Conc. Pipe - 40'
2°30' C.R.
Δ41°07'
T.859.5
523+55.2 P.C.
Cunningham Sheep
and Land Co.
(Dr'g. No. 1R-1-257)
550
520
N.2°43'E.
30'
40'
(Dr'g. No. 1R-1-257)
Sta. 518+20
SUMMIT
El. 4270'
Cor. Found
24°05½'
510
12" Cor. I. Pipe - 30'
510+57.1 P.T.
Cunningham Sheep & Land Co.
2°30' C.L.
Δ26°39'
T.542.8
499+91.1 P.C.
18" Cor. I. Pipe - 38'
500
N.29°22'E.
18" Cor. I. Pipe - 44'
497+20.2 =
497+25.4 P.T. =
6° C.R.
Δ20°18'
T.170.2
EQUATION
498+88.5 P.C.
18" Cor. I. Pipe - 40'
N.9°09'E.
490
"Official Park"
BATTLE MOUNTAIN
PARK
(See 9C-16-7)
24" Cor. I. Pipe
52'

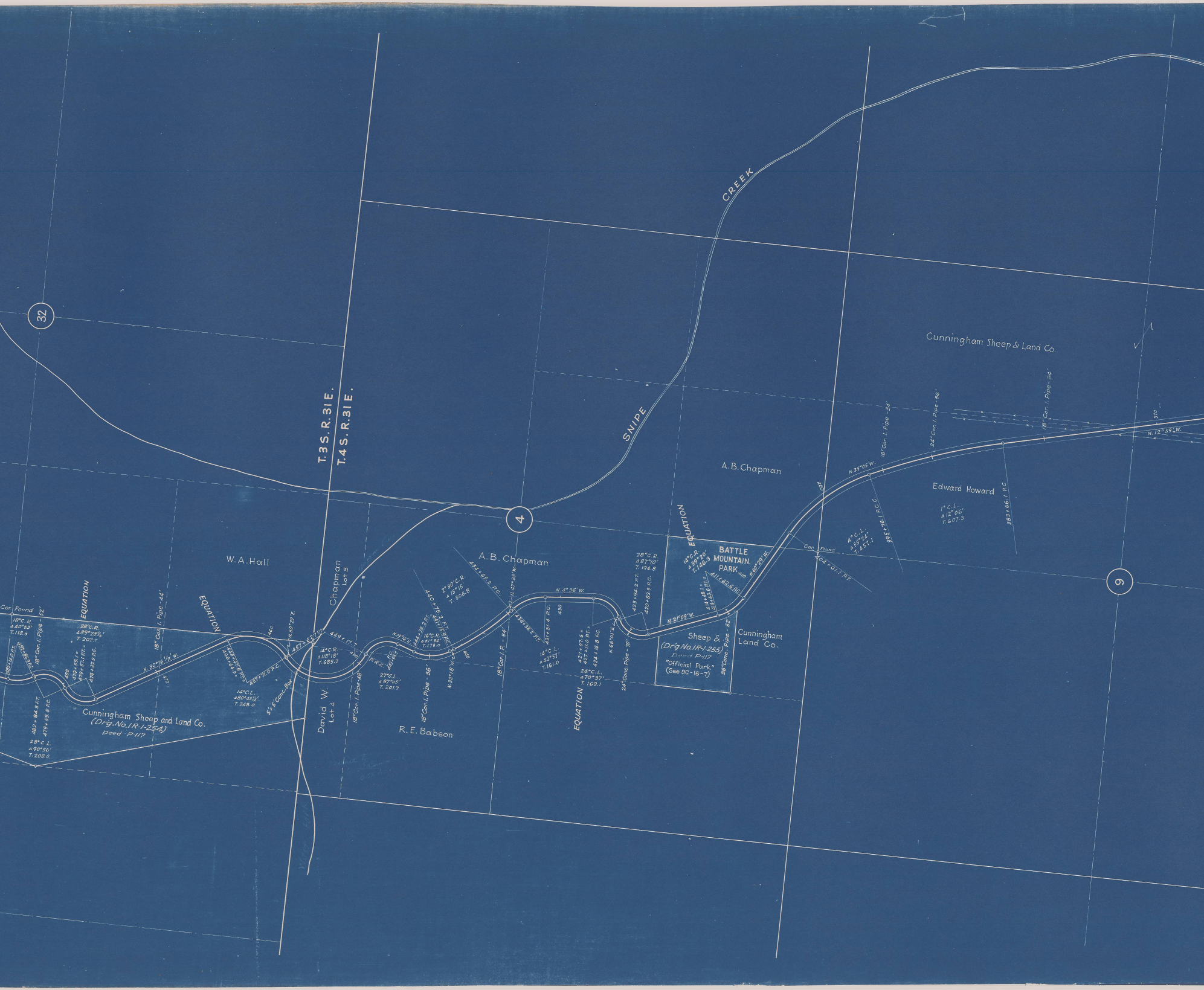

32
T.3S. R.31E.
T.4S. R.31E.
SNIPE
CREEK
4
9
Cunningham Sheep & Land Co.
A. B. Chapman
A. B. Chapman
Edward Howard
W. A. Hall
Chapman
Lot 3
David W.
Lot 4
R. E. Babson
Cor. Found
18°C.R.
Δ40°53'
T.118.6
18" Cor. I. Pipe - 52'
EQUATION
28°C.R.
Δ89°28½'
T.202.7
18" Cor. I. Pipe - 44'
EQUATION
485+14.0 P.T.
486+86.9 P.C.
480
479+59.1 =
479+57.1 P.T. =
476+37.5 P.C.
482+84.3 P.T.
479+59.5 P.C.
28°C.L.
Δ90°56'
T.208.0
N. 30°16½' W.
470
Cunningham Sheep and Land Co.
(Drg. No. 1R-1-254)
Deed - P-117
463+64.9 =
463+77.8 P.T. =
457+71.0 P.C.
14°C.L.
Δ80°45½'
T.348.0
5'x5' Conc. Box
460
N. 50°29' E.
457+63.7 P.T.
14°C.R.
Δ118°18'
T.685.2
449+17.7
450
P.R.C.
445+96.2 P.C.
18" Cor. I. Pipe - 48'
27°C.L.
Δ87°05'
T.201.7
N.19°16' E.
444+38.2 P.T.
16°C.R.
Δ51°34'
T.173.0
441+15.9 P.C.
440+75.2 P.T.
2°30' C.R.
Δ15°15'
T.306.8
18" Cor. I. Pipe - 36'
N. 32°18' W.
440
434+65.2 P.C.
N. 47°33' W.
18" Cor. I. P. - 34'
434+38.2 P.T.
N. 4°36' W.
431+31.4 P.C.
430
14°C.L.
Δ42°57'
T.161.0
427+07.6 =
427+11.0 P.T. =
424+16.8 P.C.
24°C.L.
Δ70°37'
T.169.1
EQUATION
N. 66°01' E.
24" Conc. Pipe - 78'
28°C.R.
Δ87°10'
T.194.8
423+94.2 P.T.
420+82.9 P.C.
EQUATION
14°C.R.
Δ39°20'
T.146.3
BATTLE
MOUNTAIN
PARK
410
N. 21°09' W.
414+49.1 =
414+43.6 P.T.
411+62.6 P.C.
N. 60°29' W.
Sheep &
(Dr'g No. 1R-1-255)
Deed P-117
"Official Park"
(See 9C-16-7)
36" Conc. Pipe - 52'
Cunningham
Land Co.
400
Cor. Found
404+61.1 P.T.
4°C.L.
Δ35°24'
T.457.1
395+76.1 P.C.C.
N. 25°05' W.
18" Cor. I. Pipe - 34'
24" Cor. I. Pipe - 36'
383+66.1 P.C.
1°C.L.
Δ12°06'
T.607.3
18" Cor. I. Pipe - 34'
370
N. 12°59' W.

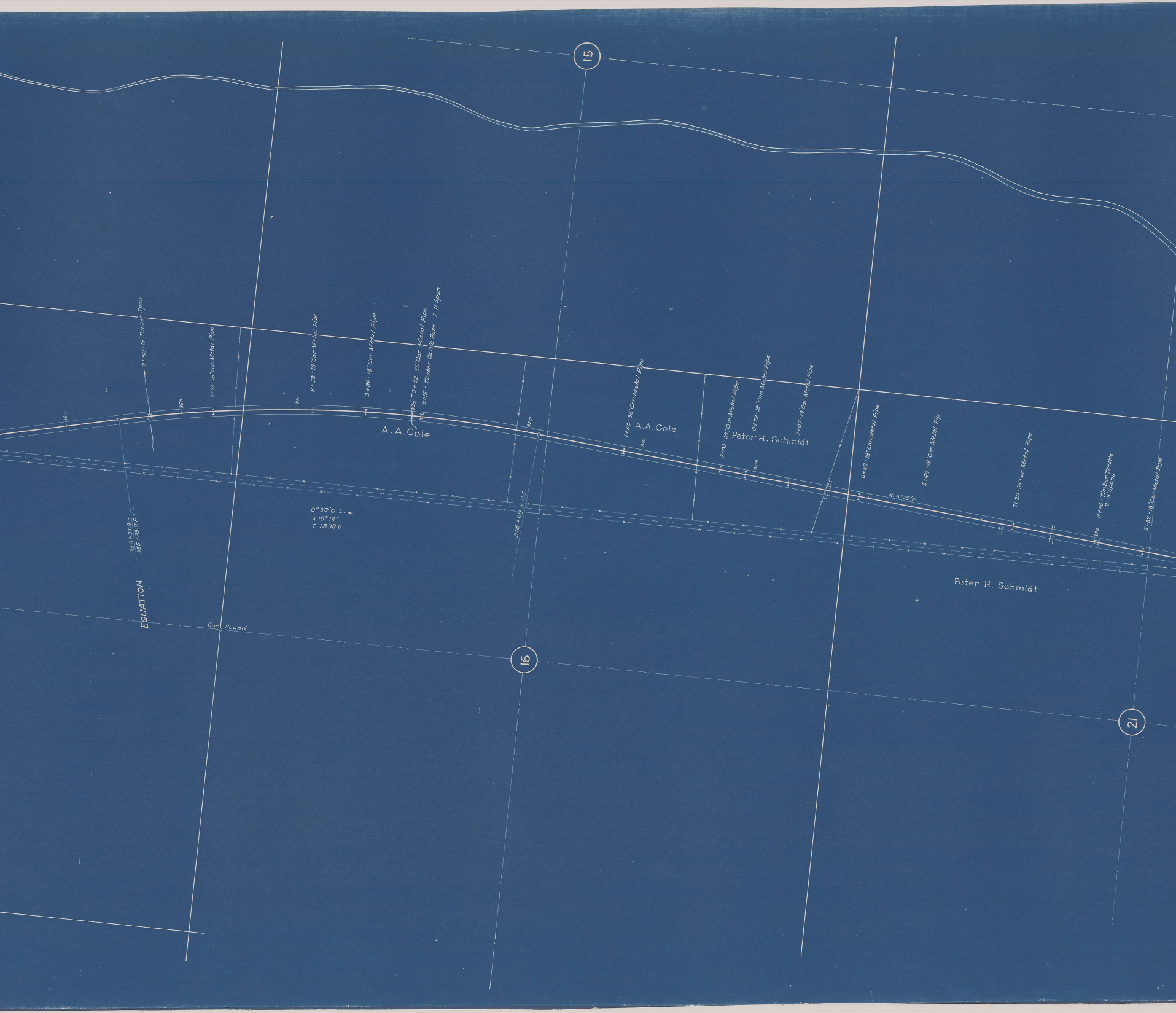
15
2+80 - 19' Timber Span
7+25 - 18" Cor. Metal Pipe
8+58 - 18" Cor. Metal Pipe
3+96 - 18" Cor. Metal Pipe
0+02 - 36" Cor. Metal Pipe
9+15 - Timber Cattle Pass 1-11' Span
360
350
340
330
320
310
300
270
A.A.Cole
1+50 - 36" Cor. Metal Pipe
A.A. Cole
3+00 - 18" Cor. Metal Pipe
0+79 - 18" Cor. Metal Pipe
7+07 - 18" Cor. Metal Pipe
Peter H. Schmidt
0+83 - 18" Cor. Metal Pipe
5+44 - 18" Cor. Metal Pip
7+20 - 18" Cor. Metal Pipe
9+80 - Timber Trestle 2-19' Spans
5+82 - 18" Cor. Metal Pipe
N. 5°15' E.
355+33.4 =
355+39.2 P.T.
0°30' C.L.
Δ 18°14'
T. 1838.0
318+92.5 P.C.
EQUATION
Cor. Found
16
Peter H. Schmidt
21

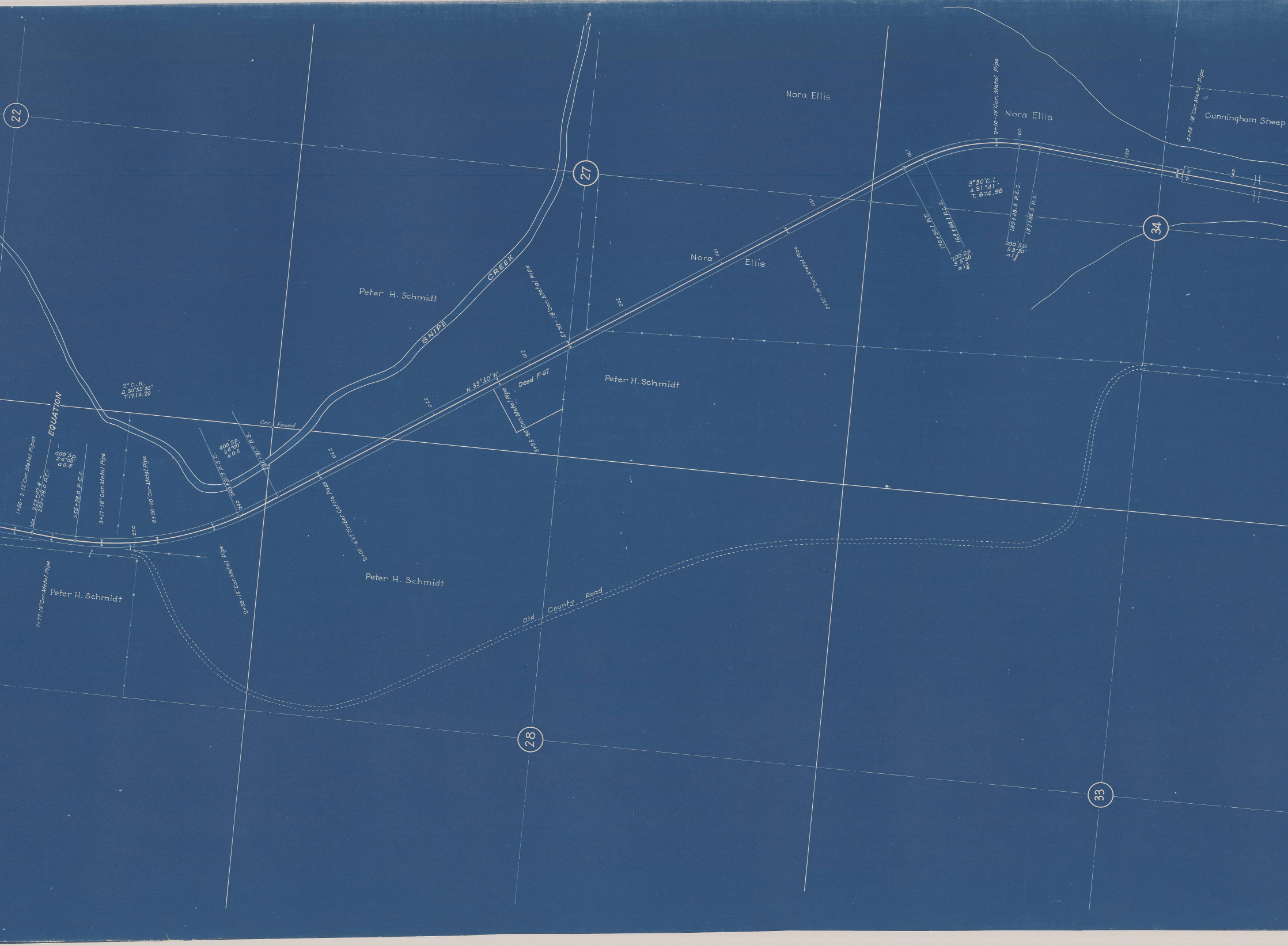
22
27
34
28
33
Nora Ellis
Nora Ellis
Cunningham Sheep
2+10-18"Cor. Metal Pipe
4+55-18"Cor. Metal Pipe
170
160
150
140
3°30'C.L.
Δ 31°41'
T. 674.96
170+94.1 P.T.
168+94.1 P.C.S.
200'Sp.
S 3°30'
a 1
159+88.9 P.S.C.
157+88.9 P.S.
200'Sp.
S 3°30'
a 1
180
190
Nora
Ellis
3+25-18"Cor. Metal Pipe
SNIPE CREEK
Peter H. Schmidt
5+90-18"Cor. Metal Pipe
200
210
N. 33°40'W.
Deed F-67
3+25-24"Cor. Metal Pipe
Peter H. Schmidt
220
230
2+00-6'x7' Timber Cattle pass
Peter H. Schmidt
Old County Road
2°C.R.
Δ 30°55'30"
T 1213.29
EQUATION
Cor. Found
1+50-2-12"Cor. Metal Pipes
259+87.4 =
259+78.0 P.T.
400'Sp.
S 4°00'
a 0.5
255+78.0 P.C.S.
3+17-18"Cor. Metal Pipe
8+50-30"Cor. Metal Pipe
400'Sp.
S 4°00'
a 0.5
240+31.7 P.S.C.
236+31.7 P.S.
260
250
240
7+77-18"Cor. Metal Pipe
Peter H. Schmidt
2+88-18"Cor. Metal Pipe

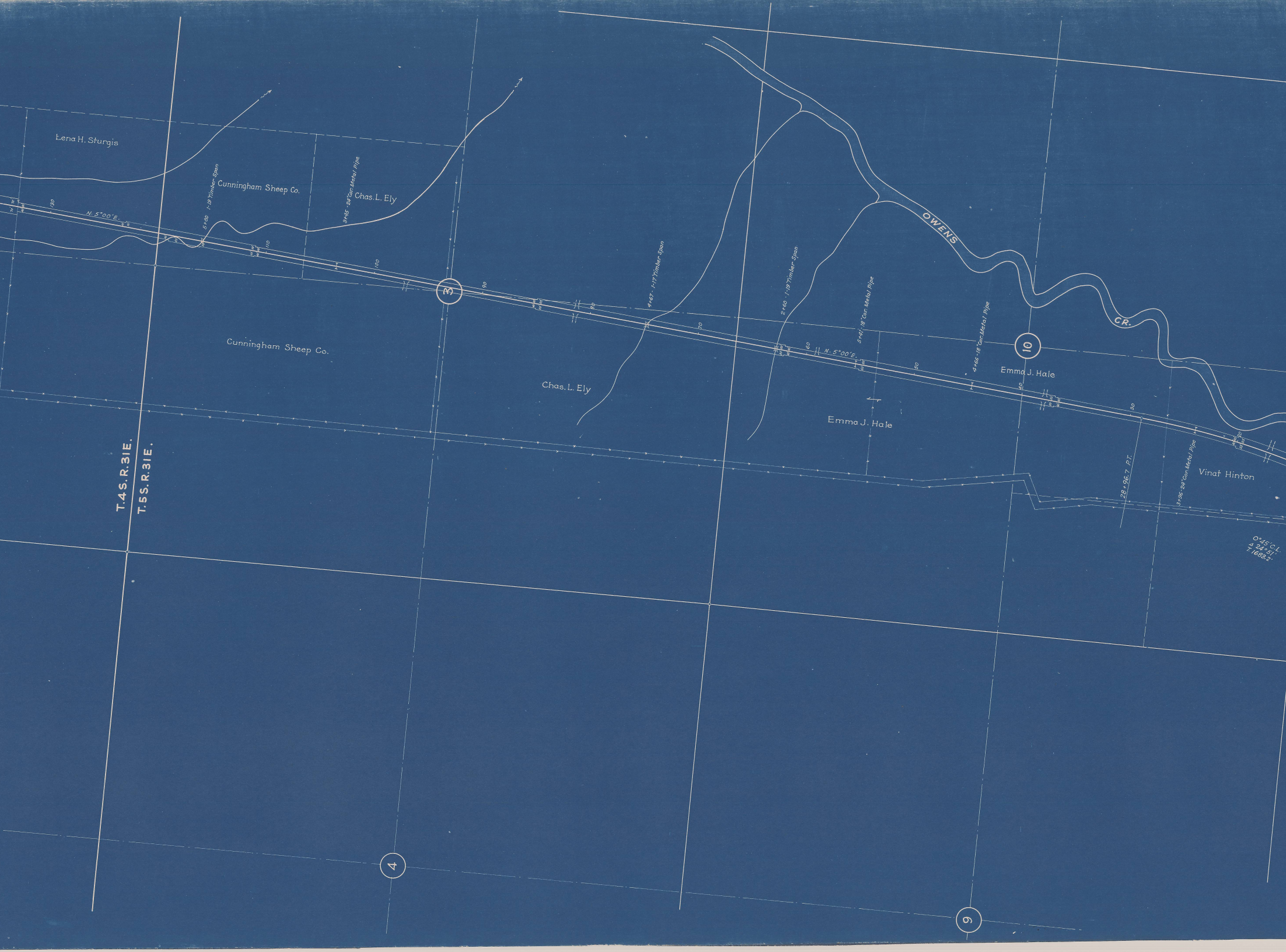
Lena H. Sturgis
Cunningham Sheep Co.
5+80 · 1-19' Timber Span
3+45 · 24" Cor. Metal Pipe
Chas. L. Ely
130
N. 5°00'E.
110
100
3
90
80
4+67 · 1-17' Timber Span
70
2+60 · 1-19' Timber Span
5+41 · 18" Cor. Metal Pipe
60
N. 5°00'E.
50
4+66 · 18" Cor. Metal Pipe
40
10
OWENS
CR.
30
Cunningham Sheep Co.
Chas. L. Ely
Emma J. Hale
Emma J. Hale
Vinat Hinton
28+96.7 P.T.
3+96 · 24" Cor. Metal Pipe
0°45' C.L.
Δ 24°51'
T. 1683.2'
T. 4 S. R. 31 E.
T. 5 S. R. 31 E.
4
9

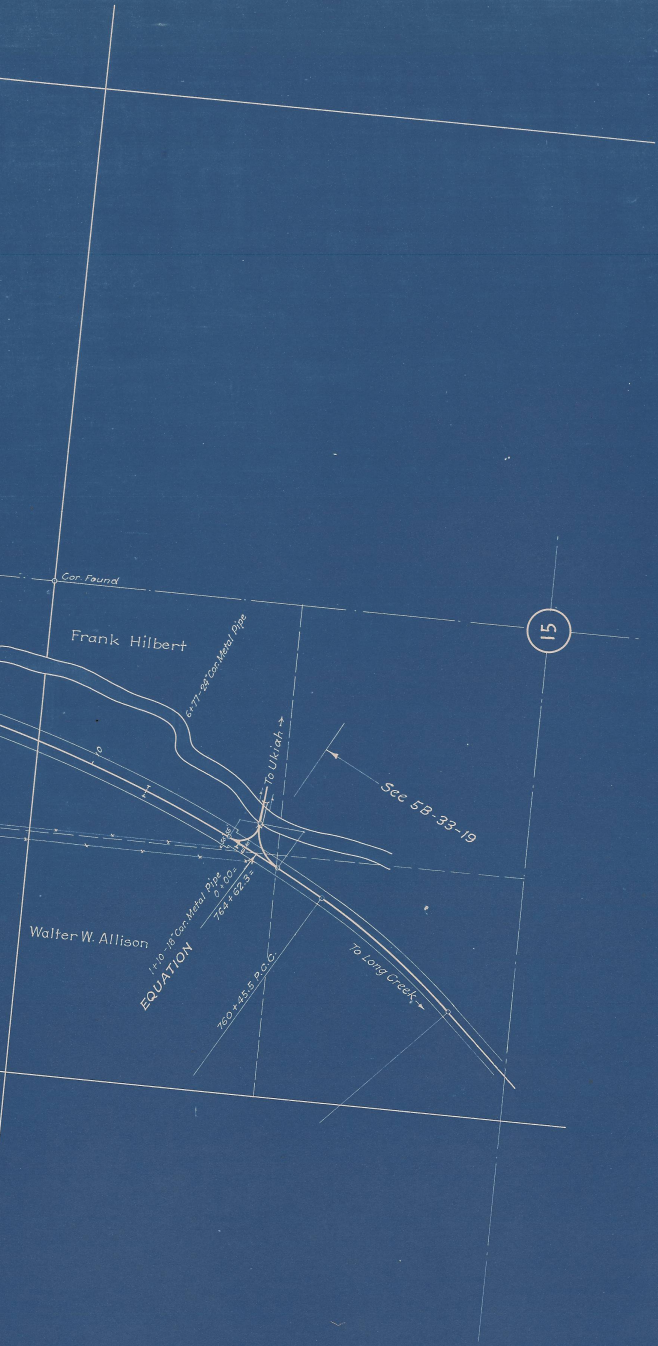
Cor. Found
Frank Hilbert
15
6+77-24" Cor. Metal Pipe
To Ukiah →
See 5B-33-19
Walter W. Allison
1+10-18" Cor. Metal Pipe
0+00=
764+62.3=
EQUATION
760+45.5 P.C.C.
To Long Creek →

Butter Creek Summit-Ukiah
DR'G. NO. 3B22-7