OREGON STATE HIGHWAY DEPARTMENT

LOCATED LINE

PENDLETON-JOHN DAY HIGHWAY
ALBEE-UKIAH SECTION
UMATILLA COUNTY

Scale 1in = 400ft

Survey Began May 15, 1925. Completed June 11, 1925.

J.N. Bishop, Locating Engineer

Approved 1925

....

State Highway Engineer.

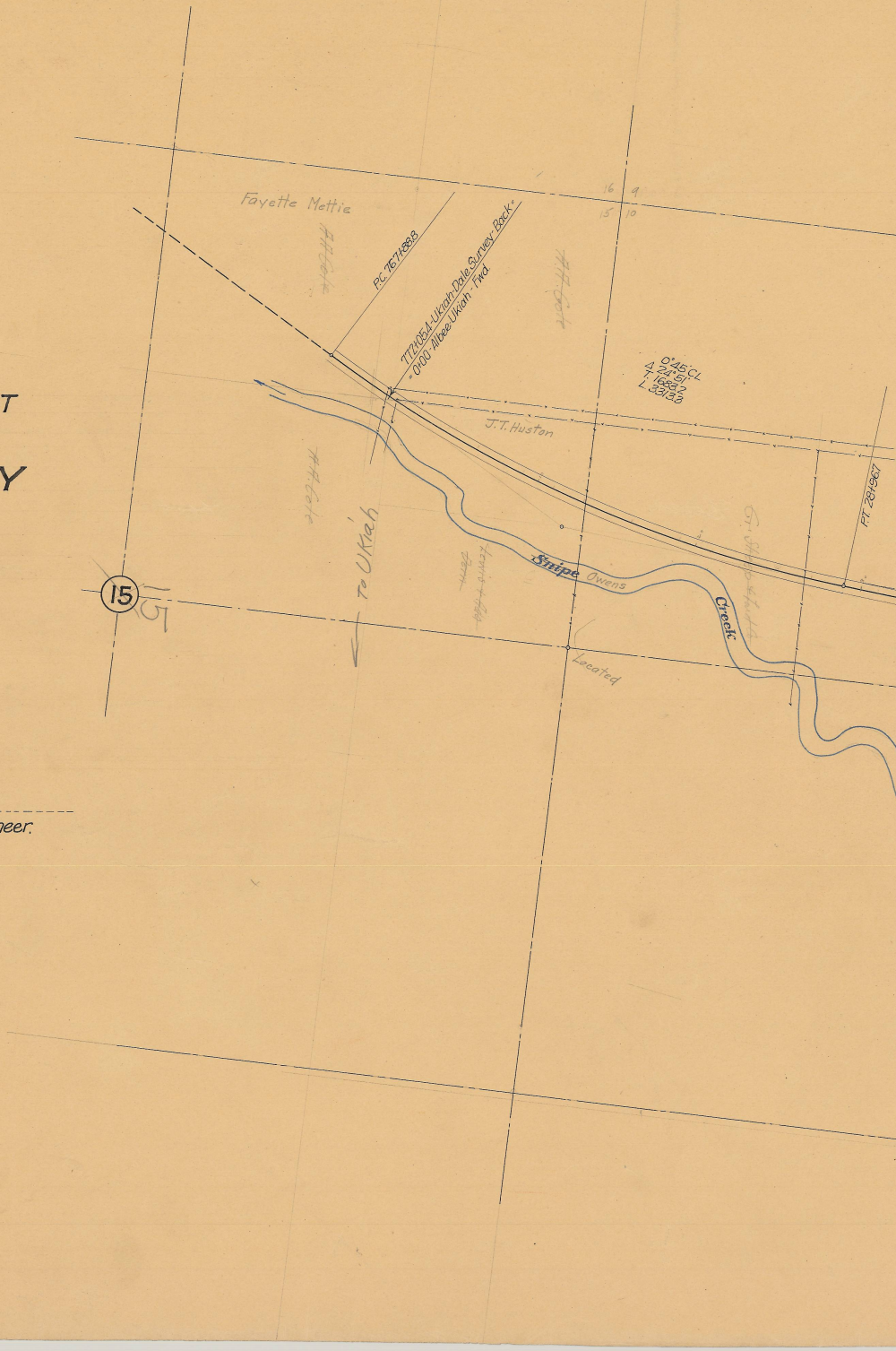

Fayette Mettie
16
9
15
10
P.C. 767+88.8
772+05.4-Ukiah-Dale Survey-Back=
=0+00-Albee-Ukiah-Fwd.
0°45' CL
Δ 24°51'
T. 1683.2
L. 3313.3
J.T. Huston
P.T. 28+96.7
To Ukiah
Snipe Creek
Owens
Located
15

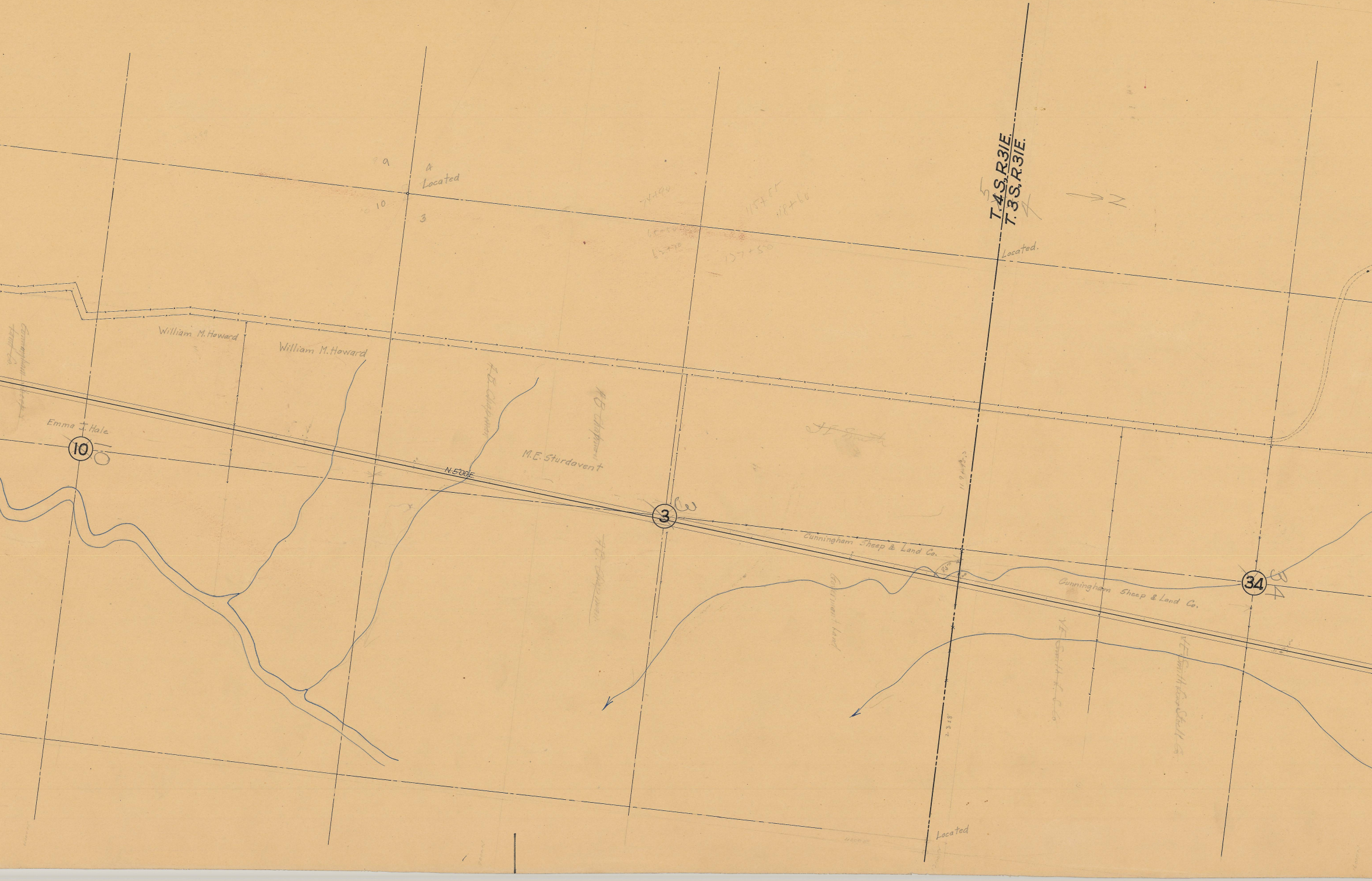

A
Located
10
3
T.4.S.,R.31E.
T.3.S.,R.31E.
Located.
William M. Howard
William M. Howard
F.B. Chapman
F.B. Chapman
Emma J. Hale
10
M.E. Sturdavent
N.5°00'E.
J.E. Smith
3
Cunningham Sheep & Land Co.
Government land
Cunningham Sheep & Land Co.
34
J.E. Smith L. Co.
J.E. Smith Live Stock Co.
Located

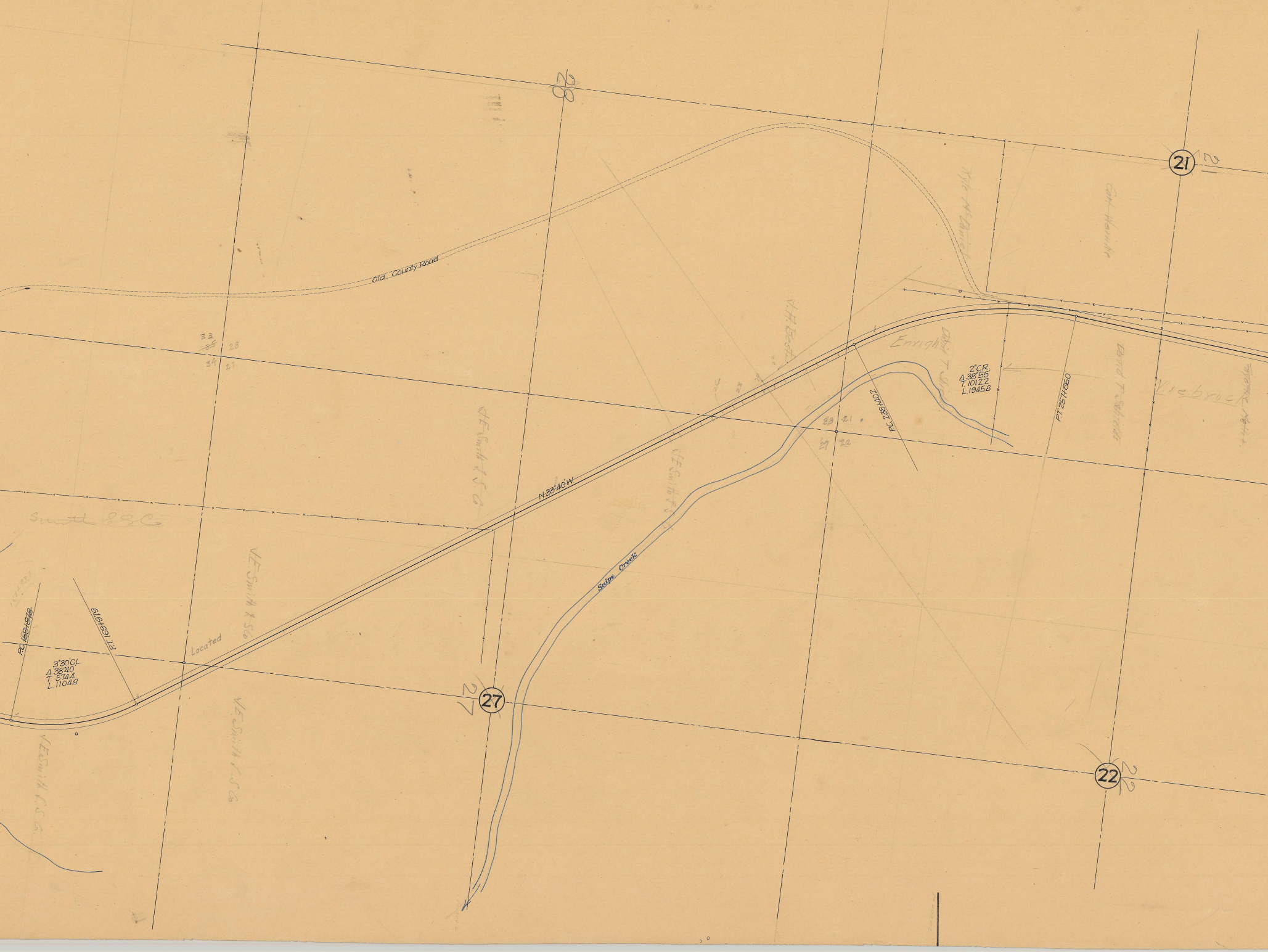
28
21
Old County Road
Kyle McDaniel
Cat. Heinicke
J.H. Booth
Enright
David T. Stiles
2°C.R.
Δ 38°55
T. 1012.2
L. 1945.8
P.C. 238+40.2
P.T. 257+86.0
Viebrock
33
28
34
27
28
21
27
22
N.33°40'W.
V.E. Smith & S.C.
Smith & S.C.
Snipe Creek
V.E. Smith & So.
158+93.1
P.C. 159+878
P.T. 169+979
3°30'C.L.
Δ 38°40'
T. 574.4
L. 1104.8
Located
27
V.E. Smith & S.C.
22


16
Located
Located
PC. 318+99.0
0°30' C.L.
Δ 18°14'
T. ~~1839.0~~ 1838.9
L. 3646.7
PT. 355+45.7
N.5°15'E.
N.12°59'W.
375+47 – NORTH END OF PROJECT.
21
16
22
15
16
15
9
10
Viebrock
Fayette Mettie
Frank Byrd
Frank Byrd
Cole
Frank Byrd
Frank Byrd
Frank Byrd
Frank Byrd
Frank Byrd
Folkner
Stimson
Howard