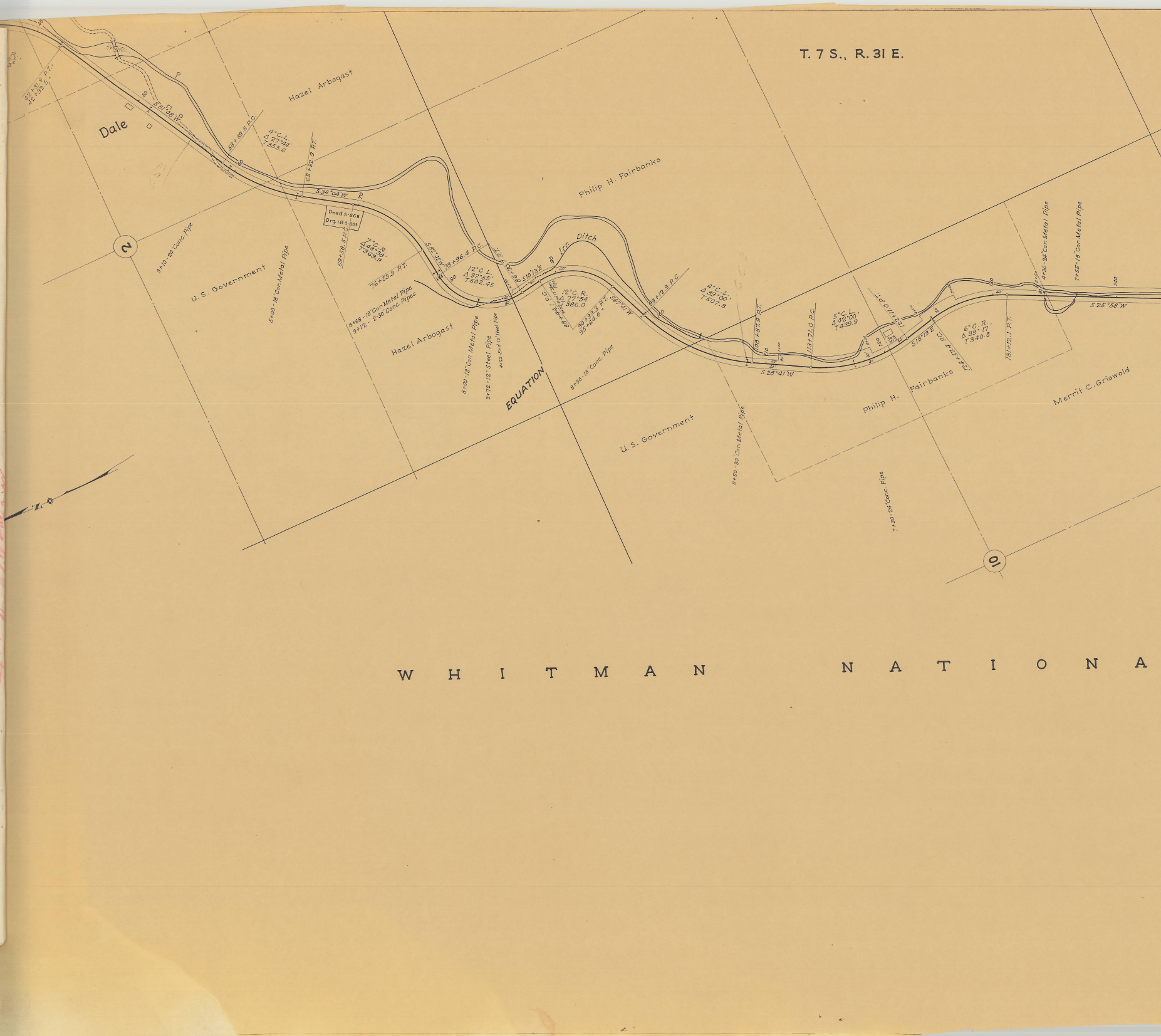
T. 7 S., R. 31 E.
Dale
Hazel Arbogast
Philip H. Fairbanks
U. S. Government
Hazel Arbogast
U. S. Government
Philip H. Fairbanks
Merrit C. Griswold
WHITMAN NATIONA
EQUATION
Irr. Ditch
Deed S-868
Drg. IR-2-853
2
10
42+31.9 P.T.
42+32.5
S 61°48' W
58+39.6 P.C.
4° C.L.
Δ 27°44'
T 353.6
65+32.9 P.T.
S 34°04' W
69+58.5 P.C.
7° C.R.
Δ 49°38'
T 369.9
76+53.3 P.T.
S 82°42' W
78+96.4 P.C.
12° C.L.
Δ 92°55'
T 502.45
S 10°13' E
88+24.1 P.C.
12° C.R.
Δ 77°54'
T 386.0
94+93.3 P.T.
95+64.6
S 67°41' W
99+12.9 P.C.
4° C.L.
Δ 39°00'
T 507.3
108+87.9 P.T.
S 28°41' W
113+71.0 P.C.
5° C.L.
Δ 42°00'
T 439.9
122+11.0 P.T.
S 13°19' E
124+57.4 P.C.
6° C.R.
Δ 39°17'
T 340.8
131+12.1 P.T.
S 25°58' W
9+10-24" Conc. Pipe
5+00-18" Cor. Metal Pipe
8+68-18" Cor. Metal Pipe
9+12-2-30" Conc. Pipes
3+00-18" Cor. Metal Pipe
3+72-12" Steel Pipe
4+22-End 12" Steel Pipe
8+90-18" Conc. Pipe
8+50-30" Cor. Metal Pipe
7+30-24" Conc. Pipe
4+30-24" Cor. Metal Pipe
7+55-18" Cor. Metal Pipe
Saw Mill
40
50
60
70
80
90
100
110
120
130
140

Umatilla County

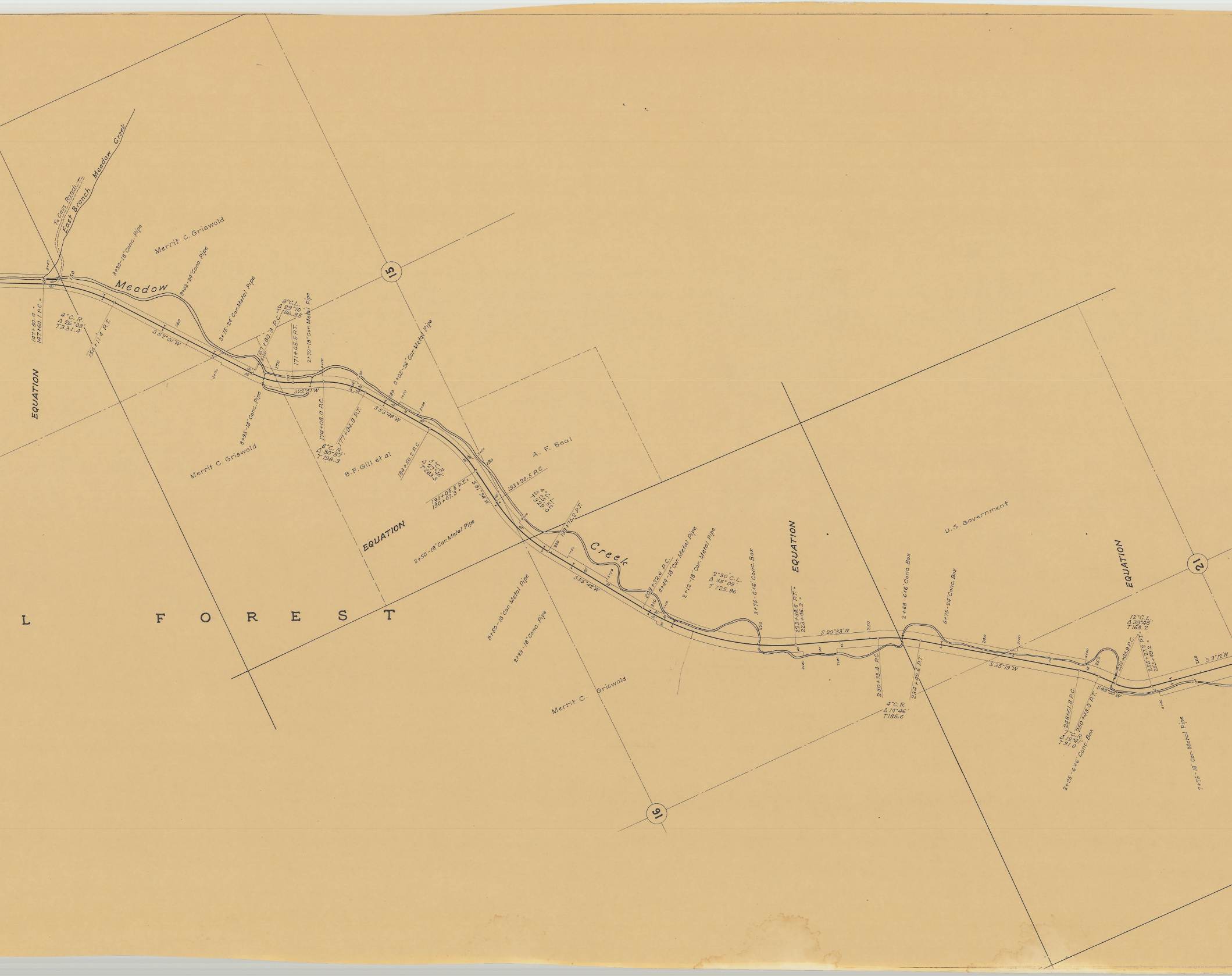
To Cass Ranch
East Branch Meadow Creek
Merrit C. Griswold
3+30-18" Conc. Pipe
9+02-24" Conc. Pipe
Meadow
Creek
150
147+50.4 =
147+60.1 P.C.
4°C.R.
Δ 26°03'
T 331.4
154+11.4 P.T.
S 52°01' W
160
3+75-24" Cor. Metal Pipe
167+80.9 P.C.
8°C.L.
Δ 29°10'
T 186.35
170
171+45.5 P.T.
2+70-18" Cor. Metal Pipe
S 22°51' W
174+08.0 P.C.
177+94.9 P.T.
8°C.R.
Δ 30°57'
T 198.3
8+95-18" Conc. Pipe
Merrit C. Griswold
EQUATION
15
180
0+05-24" Cor. Metal Pipe
S 53°48' W
184+50.2 P.C.
5°C.R.
Δ 27°46'
T 283.3
B.F. Gill et al
A. F. Beal
190
190+05.5 P.T. =
190+07.3 =
S 81°34' W
193+28.5 P.C.
4°C.L.
Δ 25°51'
T 329.0
199+75.2 P.T.
200
EQUATION
3+50-18" Cor. Metal Pipe
S 55°42' W
8+50-18" Cor. Metal Pipe
2+23-18" Conc. Pipe
209+32.6 P.C.
210
0+44-18" Cor. Metal Pipe
2+12-18" Cor. Metal Pipe
2°30' C.L.
Δ 35°09'
T 725.96
9+74-6'x6' Conc. Box
220
EQUATION
223+38.6 P.T. =
223+46.3 =
S 20°33' W
230
230+73.4 P.C.
234+92.6 P.T.
4°C.R.
Δ 14°46'
T 185.6
2+68-6'x6' Conc. Box
6+75-24" Conc. Box
U.S. Government
240
S 35°19' W
Merrit C. Griswold
16
248+61.8 P.C.
250+43.0 P.T.
7°C.R.
Δ 12°41'
T 91.0
2+25-6'x6' Conc. Box
250
S 48°00' W
252+03.9 P.C.
12°C.L.
Δ 38°48'
T 168.2
255+27.2 P.T. =
255+49.2 =
260
S 9°12' W
EQUATION
21
7+75-18" Cor. Metal Pipe
L FOREST

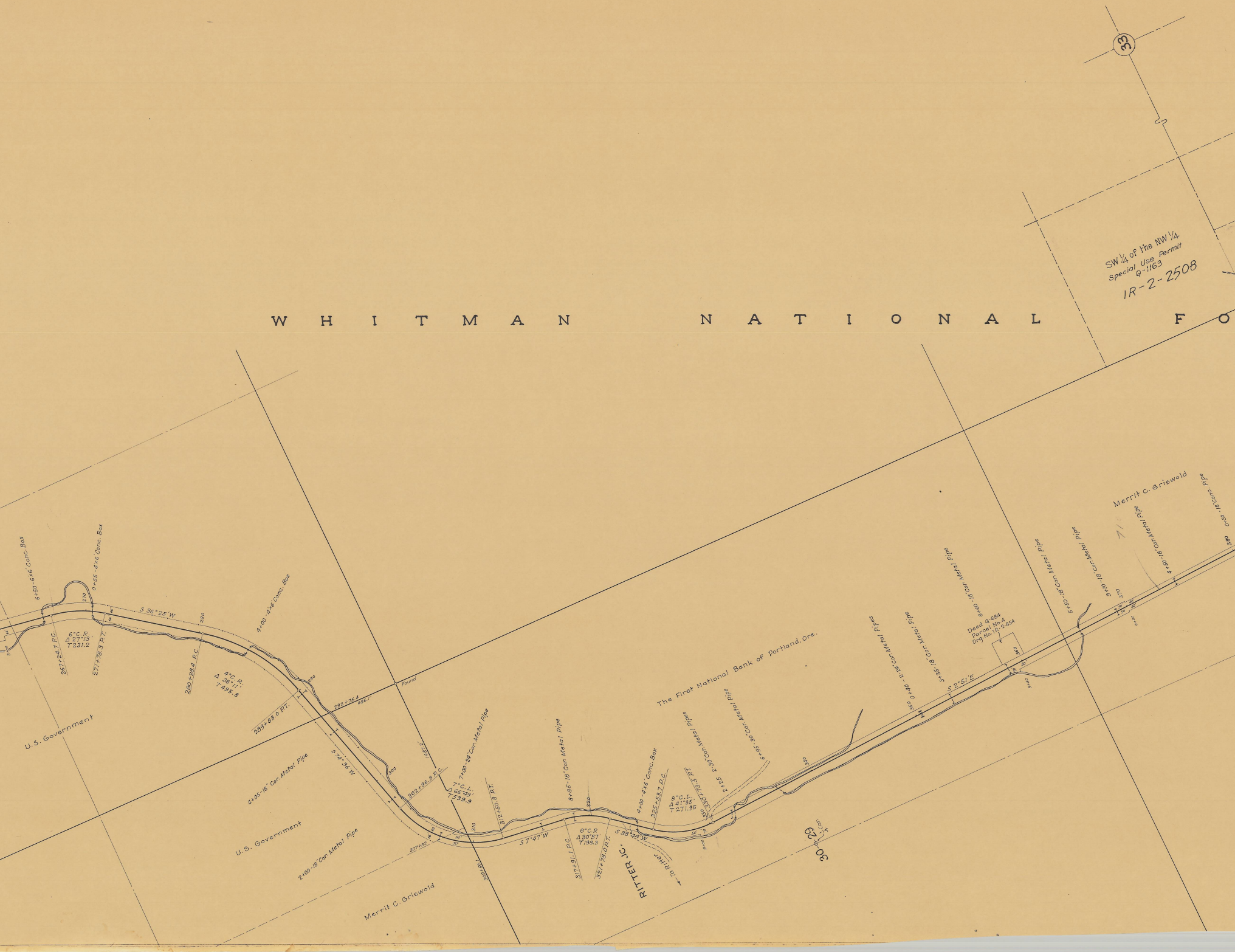
WHITMAN NATIONAL FO
33
SW 1/4 of the NW 1/4
Special Use Permit
Q-1163
IR-2-2508
6+50-6'x6' Conc. Box
0+55-4'x6' Conc. Box
270
S 36°25'W
280
4+00-4'x6' Conc. Box
6°C.R.
Δ 27°13'
T 231.2
267+24.7 P.C.
271+78.3 P.T.
280+28.4 P.C.
4°C.R.
Δ 38°11'
T 495.8
290
292+75.4
686.1'
Found
289+83.0 P.T.
U.S. Government
4+05-18" Cor. Metal Pipe
S 74°36'W
300
1487.2'
302+96.3 P.C.
7+00-24" Cor. Metal Pipe
7°C.L.
Δ 66°29'
T 539.9
U.S. Government
2+00-18" Cor. Metal Pipe
307+92
310
309+90.1
312+50.8 P.T.
S 7°47'W
8+85-18" Cor. Metal pipe
320
8°C.R
Δ 30°57'
T 198.3
317+91.1 P.C.
321+78.0 P.T.
RITTER JC.
To Ritter
S 38°44'W
4+00-4'x6' Conc. Box
325+53.7 P.C.
8°C.L.
Δ 41°35'
T 271.95
330
330+73.5 P.T.
2+25
2-30" Cor. Metal pipes
6+95-30" Cor. Metal pipe
The First National Bank of Portland, Ore.
340
Merrit C. Griswold
30
29
1/4 Cor.
350
0+40-2-24" Cor. Metal pipes
3+35-18" Cor. Metal pipe
S 2°51'E
8+60-18" Cor. Metal pipe
Deed Q-684
Parcel No. 4
Drg. No. IR-2-854
360
9+50
5+50-18" Cor. Metal pipe
9+10-18" Cor. Metal pipe
370
4+50-18" Cor. Metal pipe
Merrit C. Griswold
0+50-18" Conc. pipe
380

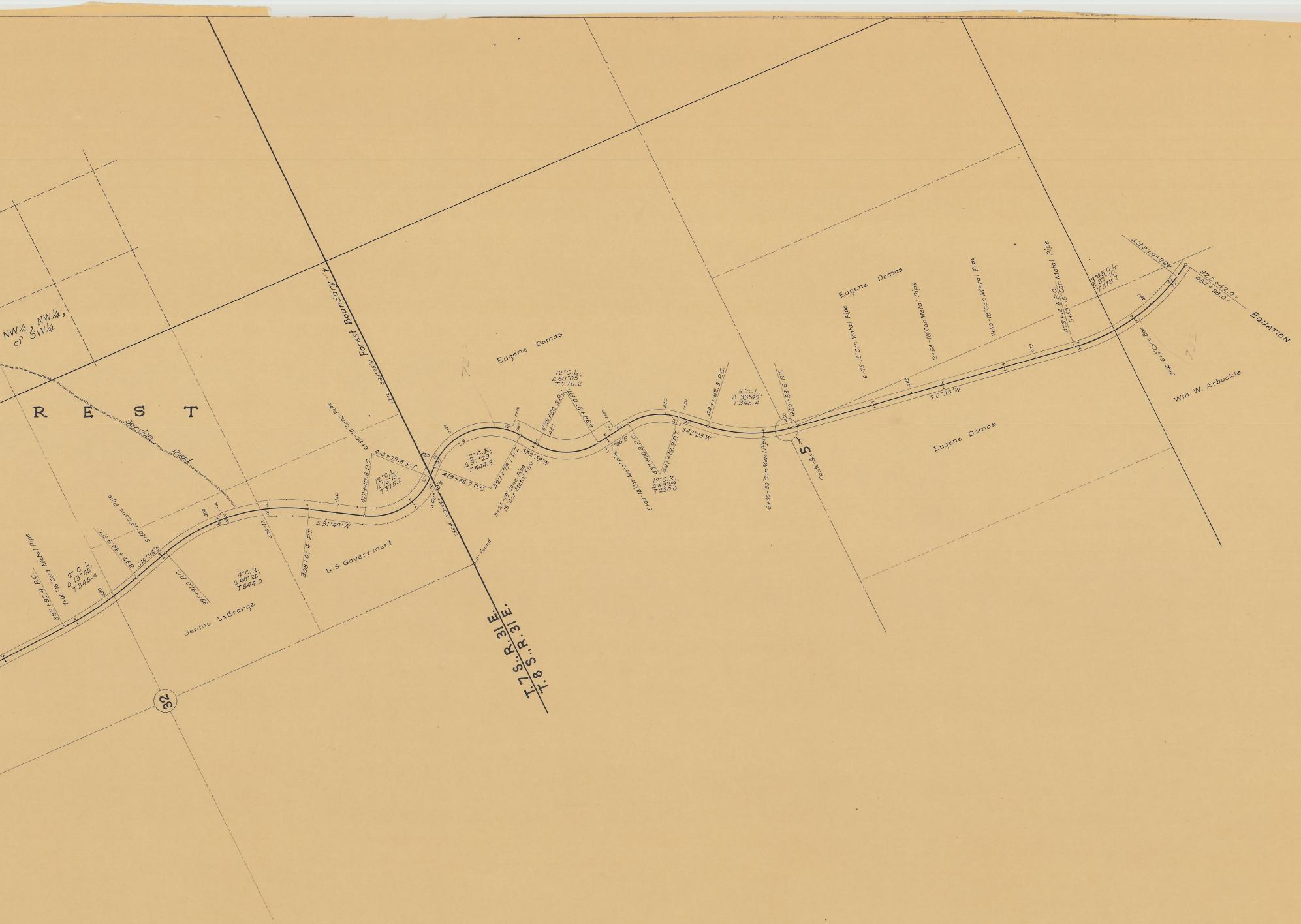
NW¼, NW¼, of SW¼
R E S T
Service Road
Forest Boundary
S 89°25' W
6+25-18" Conc. pipe
5+50-18" Conc. pipe
385+97.4 P.C.
7+00-18" Corr. Metal Pipe
2° C.L. Δ 13°45' T 345.4
392+84.9 P.T.
S 16°36' E
395+91.0 P.C.
4° C.R. Δ 48°25' T 644.0
404+12
408+01.4 P.T.
S 31°49' W
412+43.8 P.C.
12° C.L. Δ 76°19' T 375.2
418+79.8 P.T.
419+66.7 P.C.
S 44°30' E
419+16.3
295.4
Found
12° C.R. Δ 97°29' T 544.3
427+79.1 P.T.
9+25-18" Conc. pipe
18" Cor. Metal Pipe
S 52°59' W
12° C.L. Δ 60°05' T 276.2
429+30.3 P.C.
434+31.0 P.T.
S 7°06' E
5+00-18" Cor. Metal Pipe
437+00.9 P.C.
12° C.R. Δ 49°29' T 220.0
441+13.3 P.T.
S 42°23' W
443+62.3 P.C.
5° C.L. Δ 33°49' T 348.4
8+00-30" Cor. Metal Pipe
450+38.6 P.T.
Center Sec. 5
Jennie LaGrange
U.S. Government
Eugene Domas
Eugene Domas
Eugene Domas
6+75-18" Cor. Metal pipe
2+58-18" Cor. Metal Pipe
7+50-18" Cor. Metal pipe
S 8°34' W
473+16.5 P.C.
3+50-18" Cor. Metal pipe
3°45' C.L. Δ 37°10' T 513.7
483+07.6 P.T.
8+00-6×6 Conc. Box
923+42.0 =
484+28.0 =
EQUATION
Wm. W. Arbuckle
T. 7 S., R. 31 E.
T. 8 S., R. 31 E.
32
380
390
400
410
420
430
440
450
460
470
480

UKIAH TO FOREST BOUNDARY

DRG. NO. 5B-33-19