OREGON STATE HIGHWAY DIVISION

Located Line

ADAMS – ATHENA SECTION

OREGON-WASHINGTON HIGHWAY

UMATILLA COUNTY

Scale : 1 inch = 100 feet

Traced by A.H.H Aug., 1985

GRID BEARINGS–NORTH ZONE

Note: Coordinates used on this map are on a Local Datum Plane which represents true ground distances. To convert LDP Coordinates to Oregon State Grid North Zone, multiply LDP Coordinates by 0.9998700 .

DRG. NO. 9B-25-18

PART 2 OF 2

ACCESS CONTROL LINE ———-———-———-———

PRELIMINARY
Subject to Change

4N 35E 19, 30
4N 34E 24, 25
Box "N"
Hwy. 11

T. 4N., R. 34E., W.M.
DRG. NO. 9B-25-18
(PART 2 OF 2)

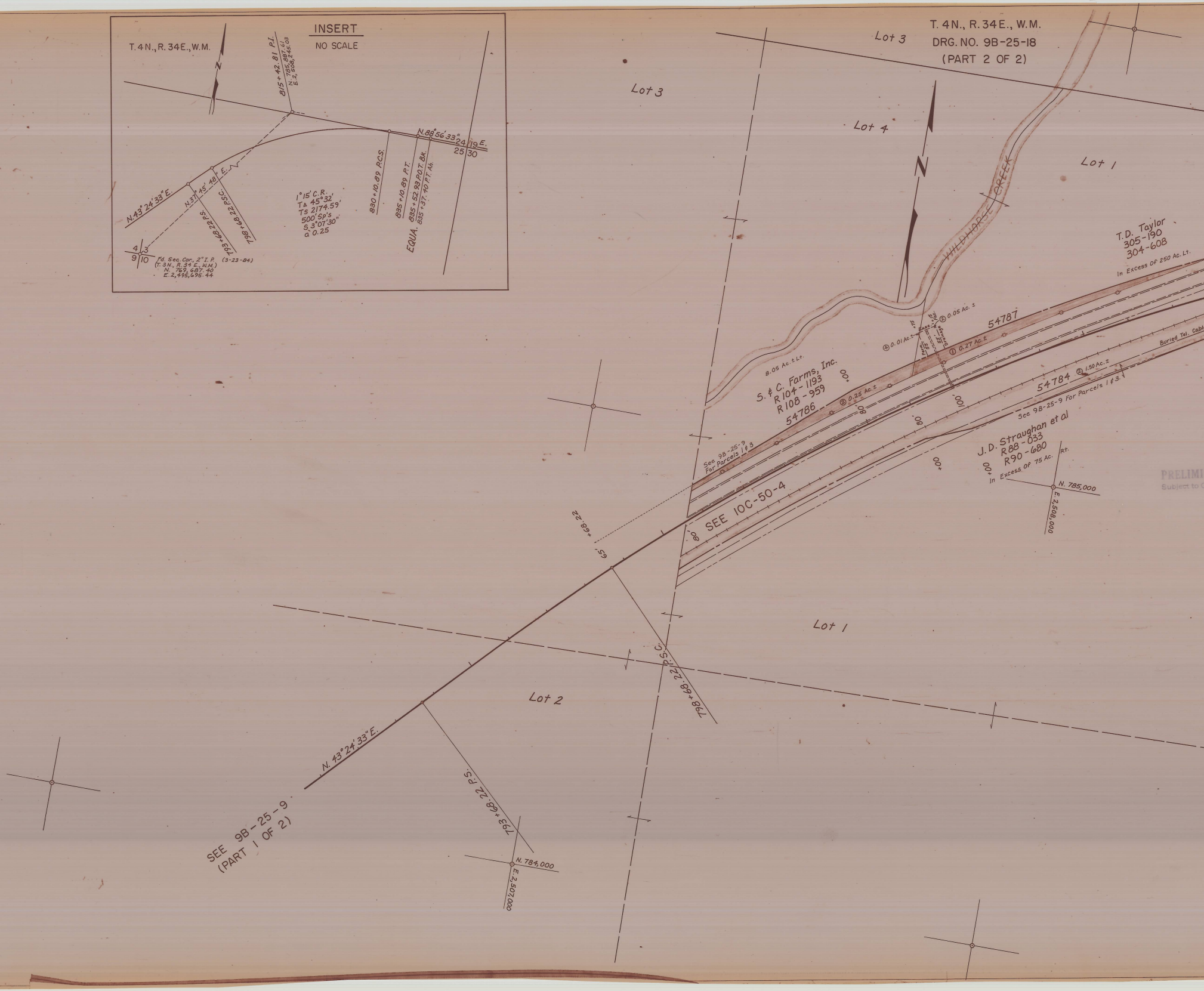
INSERT
NO SCALE
T. 4N., R. 34E., W.M.
815+42.81 P.I.
N. 785,887.61
E. 2,508,245.03
N. 88°56'33" E.
24 19
25 30
N. 43°24'33" E.
N. 37°45'48" E.
793+68.22 P.S.
798+68.22 P.S.C.
1°15' C.R.
TΔ 45°32'
Ts 2174.59'
500' Sp's
S. 3°07'30"
a 0.25
830+10.89 P.C.S.
835+10.89 P.T.
EQUA. 835+52.93 P.O.T. Bk.
835+37.40 P.T. Ah.
4 3
9 10
Fd. Sec. Cor., 2" I.P. (3-23-84)
(T. 3N., R. 34 E., W.M.)
N. 769,687.40
E. 2,495,695.44
Lot 3
Lot 3
Lot 4
Lot 1
N
WILDHORSE CREEK
T.D. Taylor
305-190
304-608
In Excess Of 250 Ac. Lt.
8.05 Ac. ± Lt.
S. & C. Farms, Inc.
R 104-1193
R 108-959
54786
54787
④ 0.01 Ac. ±
+75
Ease.
Perm. 55'
55' Drainage
1+15 Rdc.
② 0.05 Ac. ±
① 0.27 Ac. ±
② 0.25 Ac. ±
Buried Tel. Cable
54784
② 1.50 Ac. ±
See 9B-25-9 For Parcels 1 & 3.
See 9B-25-9 For Parcels 1 & 3
+00
80'
100'
80'
+00
+00
80'
J.D. Straughan et al
R88-033
R90-680
In Excess Of 75 Ac. Rt.
N. 785,000
E. 2,508,000
SEE 10C-50-4
+68.22
65'
798+68.22 P.S.C.
Lot 1
Lot 2
N. 43°24'33" E.
793+68.22 P.S.
SEE 9B-25-9
(PART 1 OF 2)
N. 784,000
E. 2,507,000

PRELIMI
Subject to

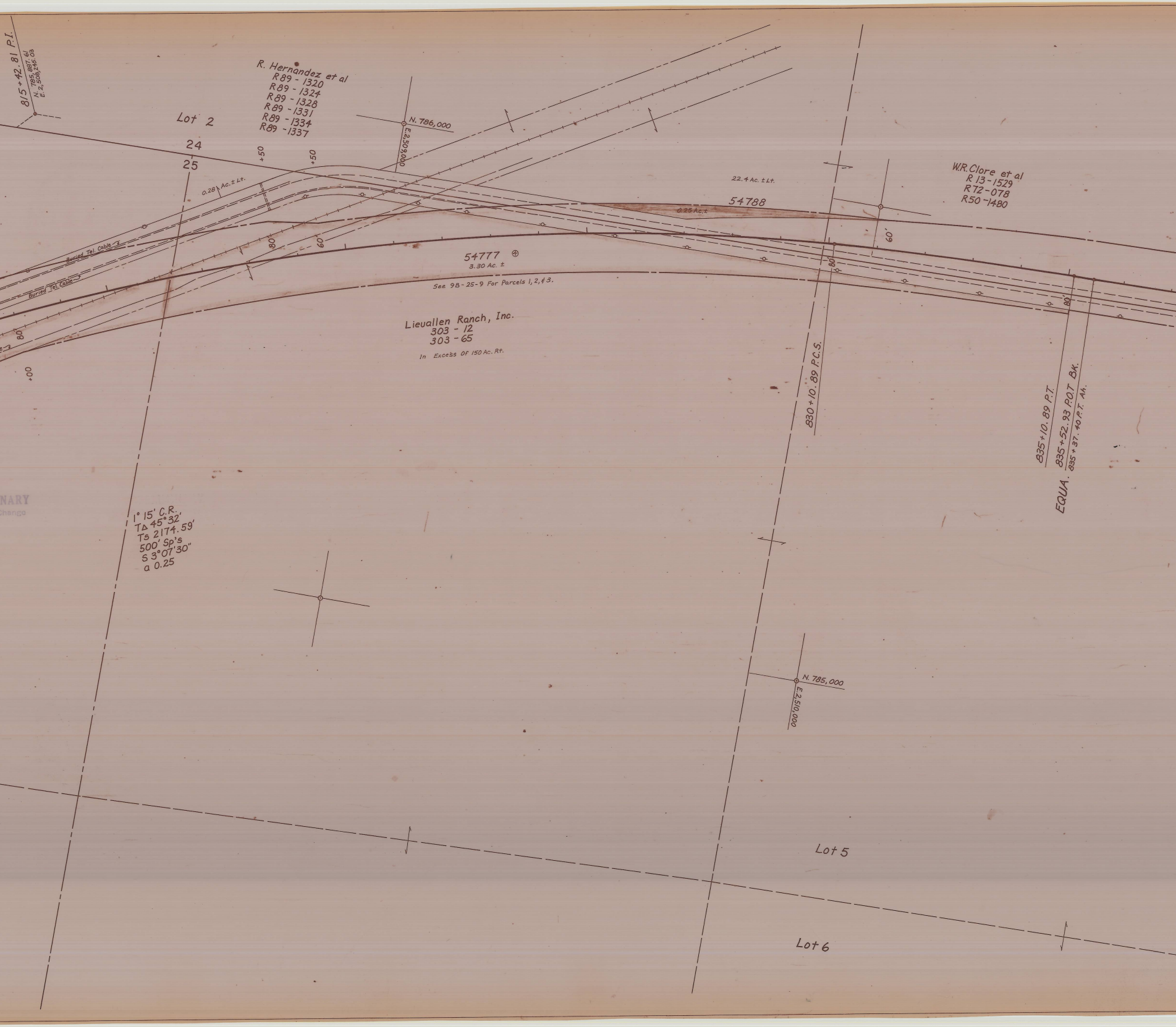
815+42.81 P.I.
N. 785,887.61
E. 2,508,245.03
Lot 2
R. Hernandez et al
R89 - 1320
R89 - 1324
R89 - 1328
R89 - 1331
R89 - 1334
R89 - 1337
24
25
+50
+50
N. 786,000
E.2,509,000
0.28 Ac.± Lt.
Buried Tel. Cable
Buried Tel. Cable
80
80
60
+00
54777
3.30 Ac. ±
See 9B-25-9 For Parcels 1, 2, & 3.
Lieuallen Ranch, Inc.
303 - 12
303 - 65
In Excess Of 150 Ac. Rt.
22.4 Ac. ± Lt.
54788
0.25 Ac.±
W.R. Clore et al
R 13-1529
R72-078
R50-1480
60'
80'
80'
830+10.89 P.C.S.
835+10.89 P.T.
EQUA. 835+52.93 P.O.T. BK.
835+37.40 P.T. Ah.
NARY
1° 15' C.R.
TΔ 45° 32'
Ts 2174.59'
500' Sp's
S 3° 07' 30"
a 0.25
N. 785,000
E.2,510,000
Lot 5
Lot 6

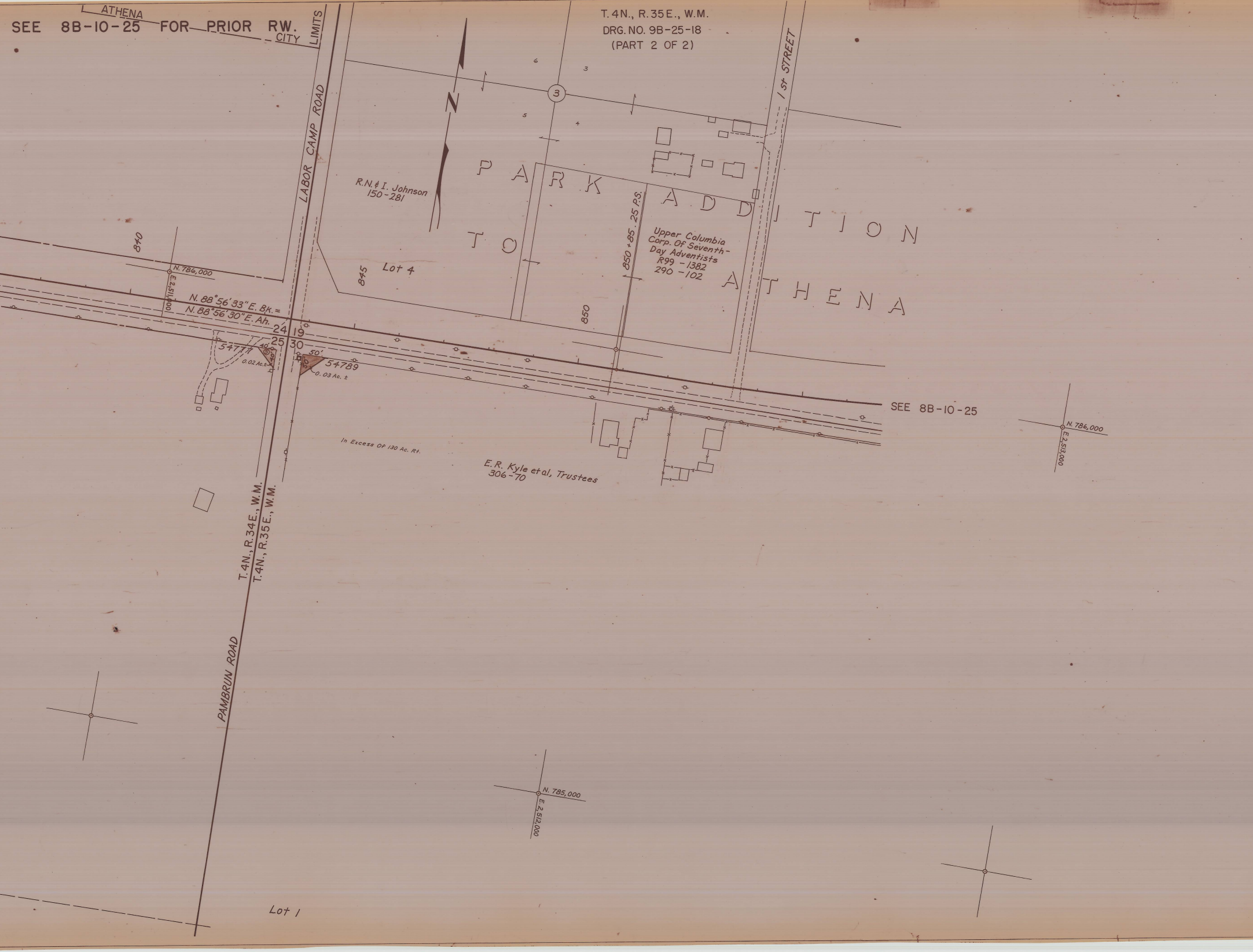

T. 4N., R. 35E., W.M.
DRG. NO. 9B-25-18
(PART 2 OF 2)

SEE 8B-10-25 FOR PRIOR RW.
ATHENA CITY LIMITS
LABOR CAMP ROAD
1st STREET
N
3
6
5
4
R.N.& I. Johnson
150-281
PARK ADDITION TO ATHENA
Upper Columbia
Corp. Of Seventh-
Day Adventists
R99 - 1382
290 - 102
850 + 85.25 P.S.
840
845
850
Lot 4
N. 786,000
E. 2,511,000
N. 88°56'33" E. Bk. =
N. 88°56'30" E. Ah.
24
19
25
30
54777
40'
40'
5
0.02 Ac. ±
50'
50'
54789
0.03 Ac. ±
SEE 8B-10-25
N. 786,000
E. 2,513,000
In Excess Of 130 Ac. Rt.
E.R. Kyle et al, Trustees
306-70
T. 4N., R. 34E., W.M.
T. 4N., R. 35E., W.M.
PAMBRUN ROAD
N. 785,000
E. 2,512,000
Lot 1

ADAMS - ATHENA SECTION
OREGON - WASHINGTON HWY.
UMATILLA CO.
RELOCATED LINE
SCALE: 1" = 100'
DRG. NO. 9B-25-18
PART 2 OF 2

PRELIMINARY
Subject to Change

ADAMS - ATHENA SECTION OREGON - WASHINGTON HWY. UMATILLA CO. LOCATED LINE SCALE: 1" = 100' DRG. NO. 9B-25-18 (PART 2 OF 2)