BOX "M"

2482

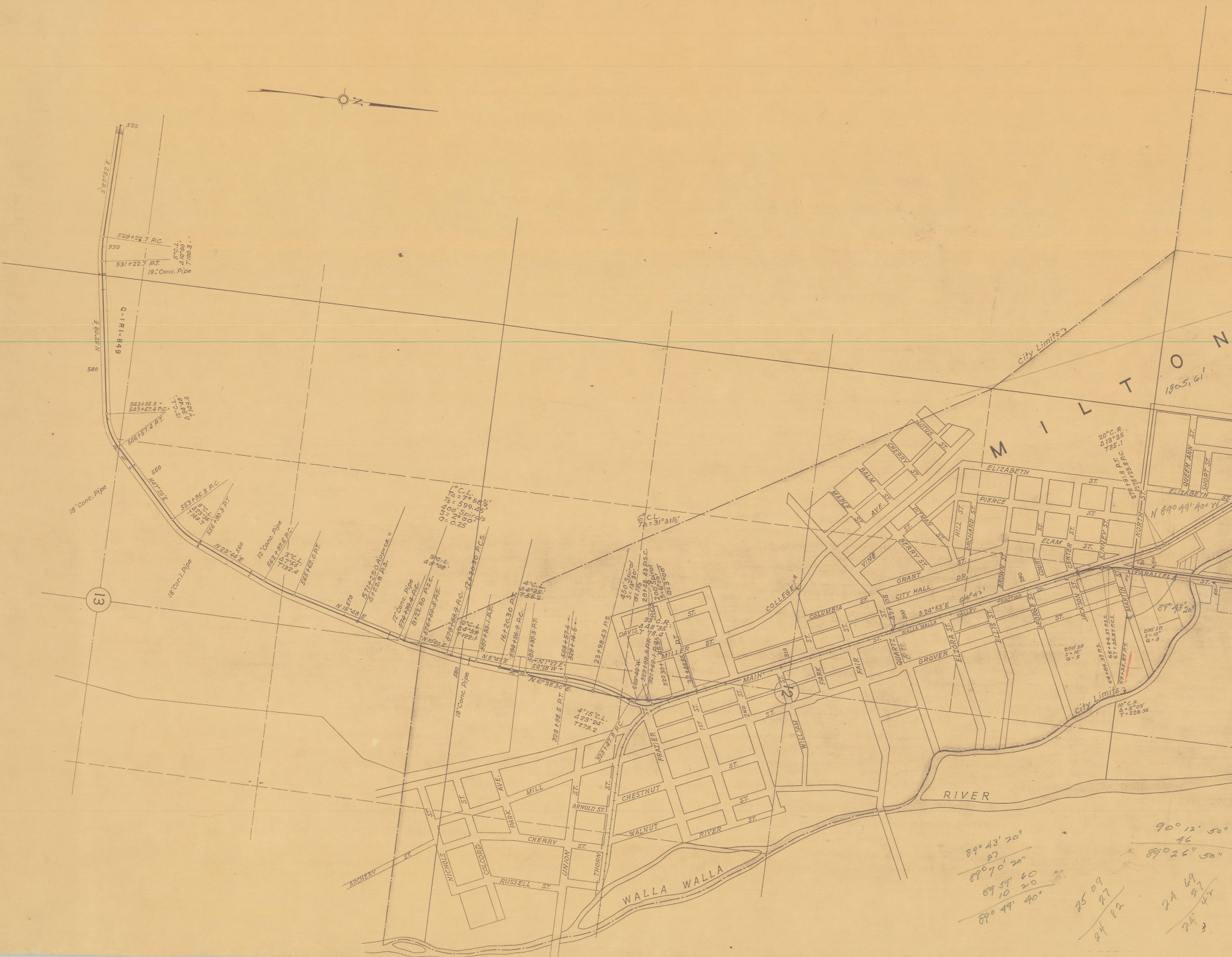

N
520
S 67°52' E
529+22.7 P.C.
530
531+22.7 P.T.
5°C.L.
Δ10°00'
T100.3
18" Conc. Pipe
Q-1R1-849
N 82°08' E
540
543+66.5 =
543+67.4 P.C.
12°C.L.
Δ34°48'
T149.6
546+57.4 P.T.
550
N47°20' E
18" Conc. Pipe
553+95.3 P.C.
8°C.L.
Δ23°36'
T149.7
556+90.3 P.T.
N 23°44' E
560
18" Cor. I. Pipe
12" Conc. Pipe
562+97.6 P.C.
3°C.L.
Δ7°56'
T132.4
565+62.0 P.T.
13
N 15°48' E
570
571+25.0 Approx. =
4+22.8 P.S.
12" Conc. Pipe
574+79.4 P.C.
8+22.80 P.S.C.
576+50.5 P.T.
3°C.L.
Δ5°08'
1°C.L.
TΔ = 7°58½'
Ts = 599.45
400' Spirals
S = 2°00'
a = 0.25
12+20.30 P.C.S.
N10°40' E
578+88.9 P.C.
2°C.L.
Δ4°53'
T122.1
587+33.1 P.T.
580
18" Conc. Pipe
16+20.30 P.T.
4°C.L.
Δ4°25'
T55.2
584+26.9 P.C.
585+97.3 P.T.
N5°47' E
N1°22' E
S0°18' W
N. 6°38'30" E.
588+57.6 =
329+14.5
328+98.5 P.T.
4°15' C.L.
Δ23°24'
T279.2
323+47.9 P.C.
23+98.43 P.S.
6°C.L.
TΔ = 31°31½'
450' Spiral
S = 13°30'
a = 1⅓
28+48.43 P.S.C.
200' Spiral
S = 6°00'
a = 3°00'
33°C.R.
Δ48°35'
T 78.4
DAVIS
P.C.S.
S23°42' W
329+99.3 P.T.
321+62.1 P.C.
32030+
32+48.85
MILLER PL.
ST.
COLLEGE
COLUMBIA ST.
MAIN ST.
310
12
FRAZIER ST.
1ST ST.
2ND ST.
WILLIAM
PARK
FAIR
CHESTNUT ST.
WALNUT ST.
RIVER ST.
ARNOLD ST.
MILL ST.
PARK AVE.
CHERRY ST.
RUSSELL ST.
ARCHERY ST.
NICHOLS ST.
COLCORD
UNION
THORN
WALLA WALLA RIVER
City Limits
MILTON
1305.61'
LOTUS ST.
CHERRY ST.
PALM
MAPLE ST.
AVE.
PITMAN ST.
VINE
BERRY ST.
GRANT ST.
CITY HALL DR.
ST. 05
49+
300
S 24°53' E
54°47'
WALLA WALLA VALLEY TRACTION CO.
QUARTZ
8th
GROVER
ELZORA ST.
ELLIS ST.
GEORGE ST.
JACKSON ST.
HILL ST.
ORCHARD ST.
BROWN ST.
290
COURT ST.
CENTER ST.
KINNEY ST.
ELIZABETH ST.
PIERCE ST.
ELAM ST.
NORTH ST.
20°C.R.
Δ13°35'
T35.1
278+91.8 P.T.
278+23.9 P.C.
QUEEN ANN ST.
SHORT ST.
ELIZABETH ST.
N 89° 49' 40" W
PARALLEL ST.
MARTIN ST.
89° 43' 20"
200' SP.
S = 10°
a = 5
64+84.37 P.S.
66+84.37 P.S.C.
67+35.87 P.C.S.
69+35.87 P.T.
10°C.R.
Δ = 5°09'
T = 228.36
RIVER
89° 43' 20"
27
89° 70' 20"
89 59' 60
10 20
89° 49' 40"
25 09
27
24 82
90° 12' 50"
46
89° 26" 50"
24 69
27
24 42

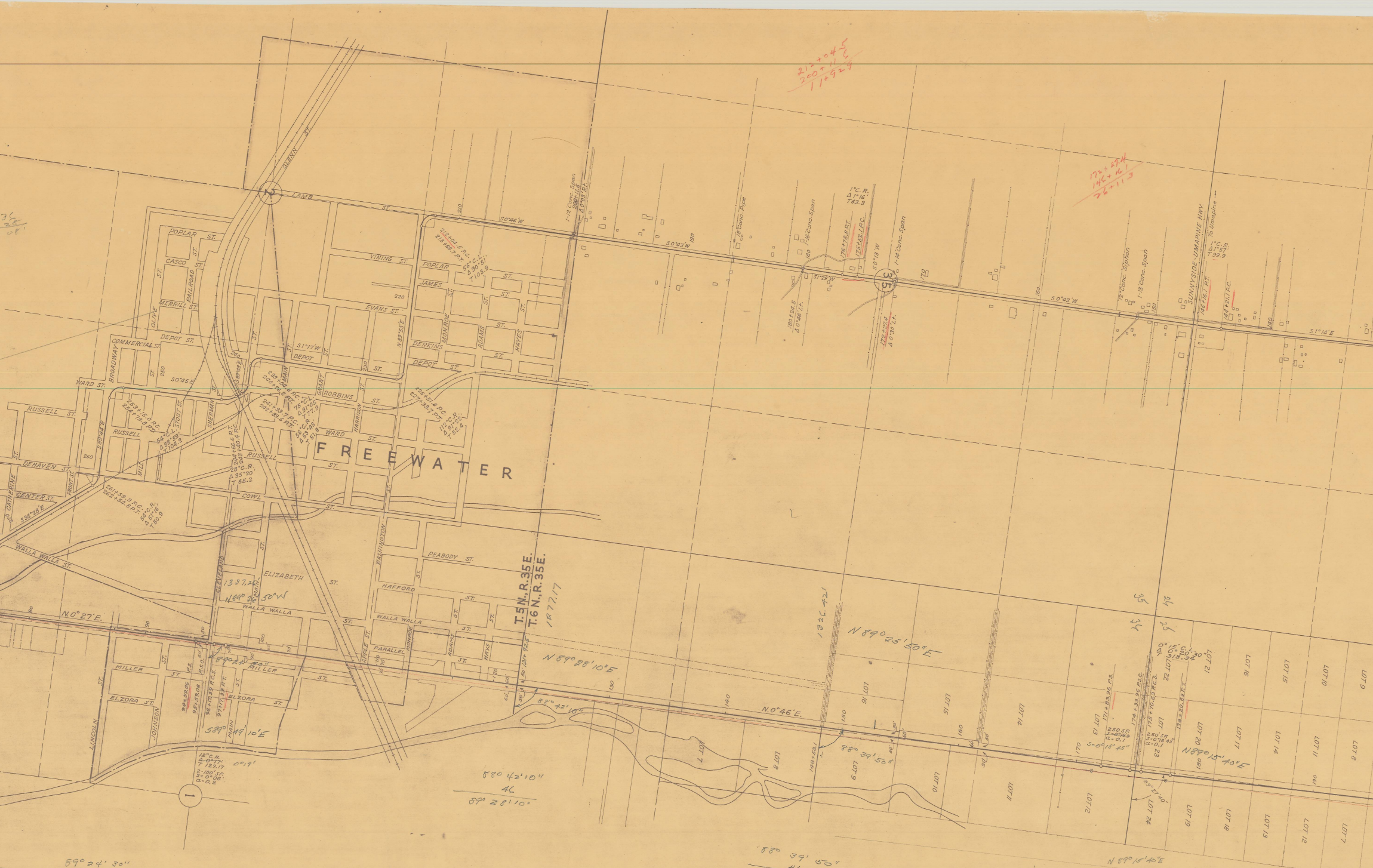
FREEWATER
T.5N.,R.35E.
T.6N.,R.35E.
1877.17
LAMB ST.
GLENN ST.
POPLAR ST.
CASCO ST.
RAILROAD ST.
MERRILL ST.
OLIVE ST.
DEPOT ST.
COMMERCIAL ST.
BROADWAY
WARD ST.
RUSSELL ST.
DEHAVEN ST.
CENTER ST.
CATHERINE
FRONT ST.
MILL
STOUT ST.
SHERMAN
MAIN
GRANT
ROBBINS ST.
HARRISON
WARD ST.
RUSSELL ST.
VINING ST.
EVANS ST.
JAMES
MONROE
ADAMS
HAYES
PERKINS
DEPOT ST.
COWL ST.
WALLA WALLA ST.
CLEVELAND
ELIZABETH ST.
WASHINGTON
PEABODY ST.
HAFFORD ST.
WALLA WALLA ST.
PARALLEL ST.
APPLE
MILLER ST.
ELZORA ST.
LINCOLN
JOHNSON
HAYS
SUNNYSIDE-UMAPINE HWY.
To Umapine
1-12 Conc. Span
1-18 Conc. Pipe
1-16 Conc. Span
1-14 Conc. Span
1-12 Conc. Siphon
1-13 Conc. Span
S0°26'W
S0°43'W
S0°13'W
S1°29'W
S1°14'E
S1°17'W
S0°45'E
S38°38'E
S89°24'E
N.89°55'E
N.0°27'E.
N.0°46'E.
N 89°28'10"E
N 89°25'50"E
N89°15'40"E
88°42'10"
88°39'50"
S89°49'10"E
1337.24
N89°26'50"W
1326.42
LOT 7
LOT 8
LOT 9
LOT 10
LOT 11
LOT 12
LOT 13
LOT 14
LOT 15
LOT 16
LOT 17
LOT 18
LOT 19
LOT 20
LOT 21
LOT 22
LOT 23
LOT 24
1
2
35
34
212+04.5
200+11.6
11+92.9
172+27.4
146+16.1
26+11.3
88° 42' 10"
46'
89° 28' 10"

89° 24' 30"
46'
90 10 30"

89 59 60
10 30
S 89° 49 30" E

88
60
2

88° 39' 50"
46
89° 25' 50"

85
60
25'

58'
N0°46'E
N0°12W

20' 30"
87 30
58

27 40
12
15 40

175+70.63
174+33.96
1 36 67
68.34

318.34
250
68.34

175+70.63
34 17
175+36.46

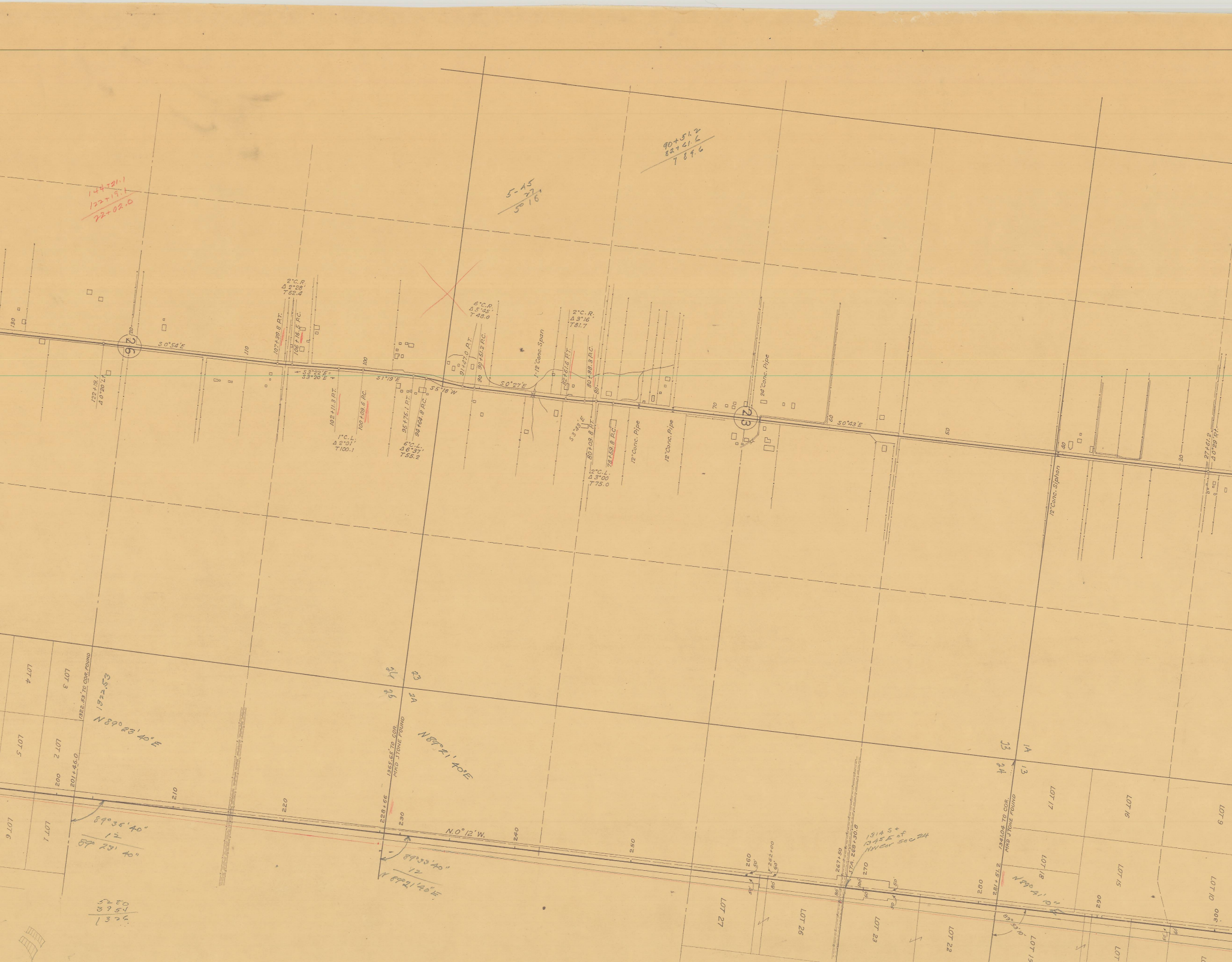
144+21.1
122+19.1
22+02.0
5-45
27
5° 16
90+51.2
82+61.6
7 89.6
130
120
26
S 0°54'E
122+19.1
Δ 0°20' Lt.
110
2°C.R.
Δ 2°28'
T 62.4
107+39.8 P.T.
106+16.5 P.C.
S 3°22'E
S 3°20'E
100
102+11.3 P.T.
100+09.6 P.C.
1°C.L.
Δ 2°01'
T 100.1
S 1°19'E
95+75.1 P.T.
94+64.8 P.C.
6°C.L.
Δ 6°37'
T 55.2
S 5°18'W
6°C.R.
Δ 5°45'
T 48.0
91+47.0 P.T.
90+51.2 P.C.
90
S 0°27'E
1-12'Conc. Span
2°C.R.
Δ 3°16'
T 81.7
82+61.6 P.T.
80+98.3 P.C.
80
S 3°43'E
80+09.8 P.T.
78+59.8 P.C.
2°C.L.
Δ 3°00'
T 75.0
12"Conc. Pipe
12"Conc. Pipe
70
23
24"Conc. Pipe
60
S 0°43'E
50
40
12"Conc. Siphon
30
27+61.2
Δ 0°29' Rt.
LOT 4
LOT 3
1322.53' TO COR. FOUND
1322.53
N 89° 23' 40"E
LOT 5
LOT 2
200
201+46.0
LOT 6
LOT 1
89° 35' 40"
12
89° 23' 40"
210
220
24
23
26
25
1365.65' TO COR.
MKD STONE FOUND
N 89° 21' 40"E
228+66
230
N.0° 12'W.
240
89° 33' 40"
12
N 89° 21' 40"E
5280
3954
1326
250
260
50'
50'
262+00
60'
80'
LOT 27
LOT 26
267+50
STA. 268+30.8
1314 S +
1345 E of
NW Cor Sec 24
80'
100'
60'
270
50'
50'
LOT 23
LOT 22
23
24
1A
13
1341.04 TO COR.
MKD STONE FOUND
280
281+51.2
N 89° 41' 10"E
89° 53' 10"
LOT 17
LOT 18
LOT 19
LOT 16
LOT 15
290
LOT 9
LOT 10
300
50'
60'

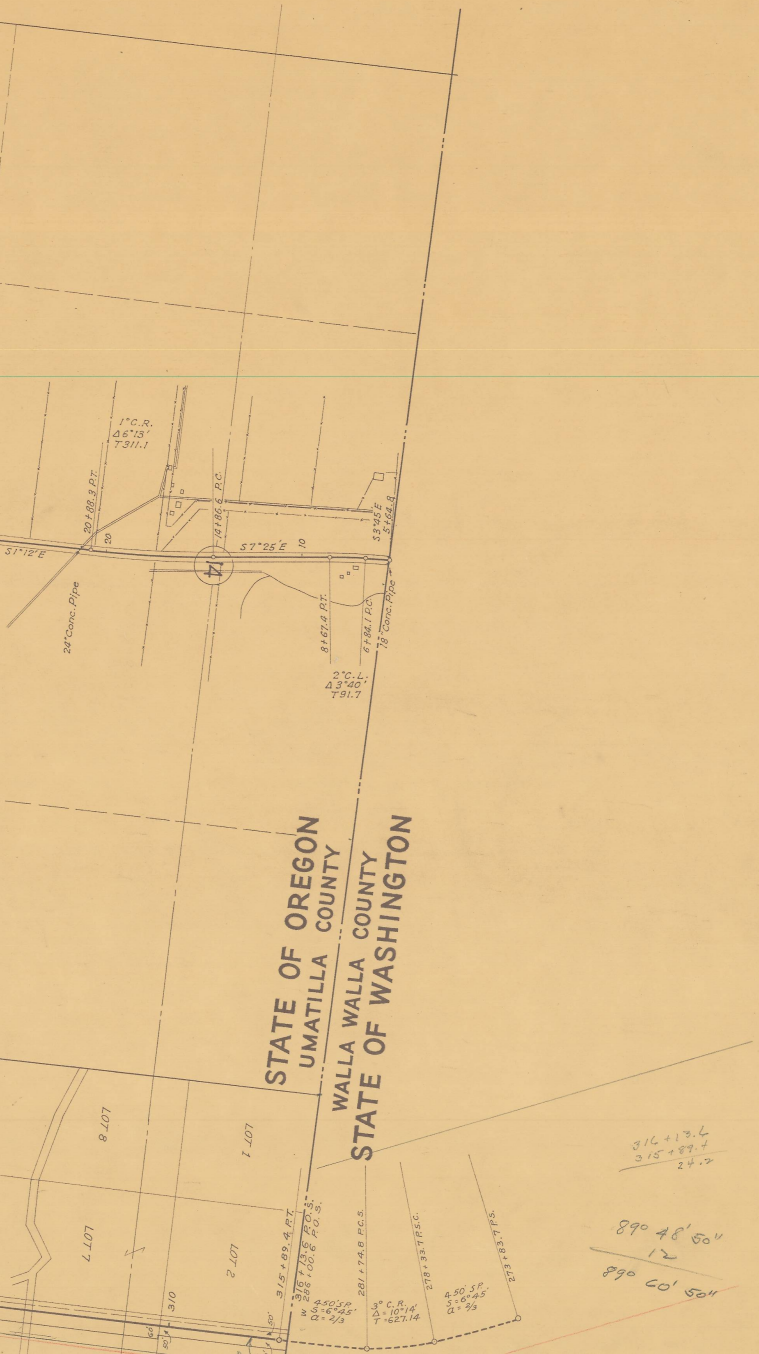
1°C.R.
Δ6°13'
T311.1
20+88.3 P.T.
20
14+86.6 P.C.
S7°25'E
10
S3°45'E
5+64.8
S1°12'E
24"Conc. Pipe
8+67.4 P.T.
6+84.1 P.C.
18"Conc. Pipe
2°C.L.
Δ3°40'
T91.7
STATE OF OREGON
UMATILLA COUNTY
WALLA WALLA COUNTY
STATE OF WASHINGTON
LOT 8
LOT 1
LOT 7
LOT 2
310
315+89.4 P.T.
316+13.6 P.O.S.
286+00.6 P.O.S.
281+74.8 P.C.S.
278+33.7 P.S.C.
273+83.7 P.S.
W
450' S.P.
S=6°45'
a=2/3
3° C.R.
Δ=10°14'
T=627.14
450' S.P.
S=6°45'
a=2/3
50'
316+13.4
315+89.7
24.2
89° 48' 50"
12
89° 60' 50"

ATHENA - WASH. STATE LINE

Drg. No. 6B-12-18