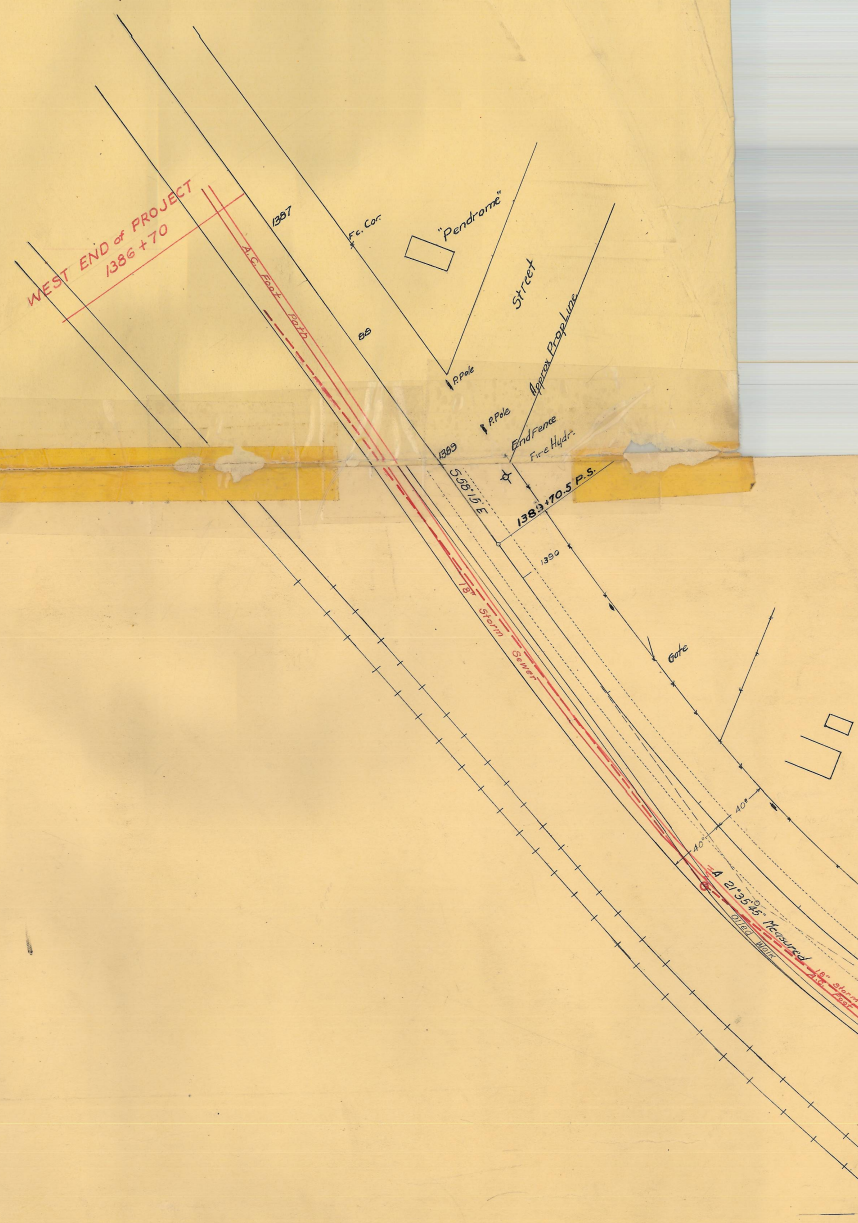
WEST END of PROJECT
1386+70
A.C. Foot Path
1387
Fc. Cor.
"Pendrome"
Street
88
Approx Prop Line
P. Pole
P. Pole
End Fence
Fire Hydr.
1389
S 58°15' E
1389+70.5 P.S.
1390
18" Storm Sewer
Gate
40'
40'
Δ 21°35'45" Measured
Oiled Walk
18" Storm
A.C. Foot

OREGON STATE HIGHWAY DEPARTMENT

DETAIL MAP

PENDLETON WEST ENTRANCE SECTION
OLD OREGON TRAIL HIGHWAY
UMATILLA COUNTY

SCALE 1" = 50' JAN. 1946

W.S. HODGE RES. ENGINEER

Note: Construction Alignment and Work in Red Ink

5F 7-3
SH. 1

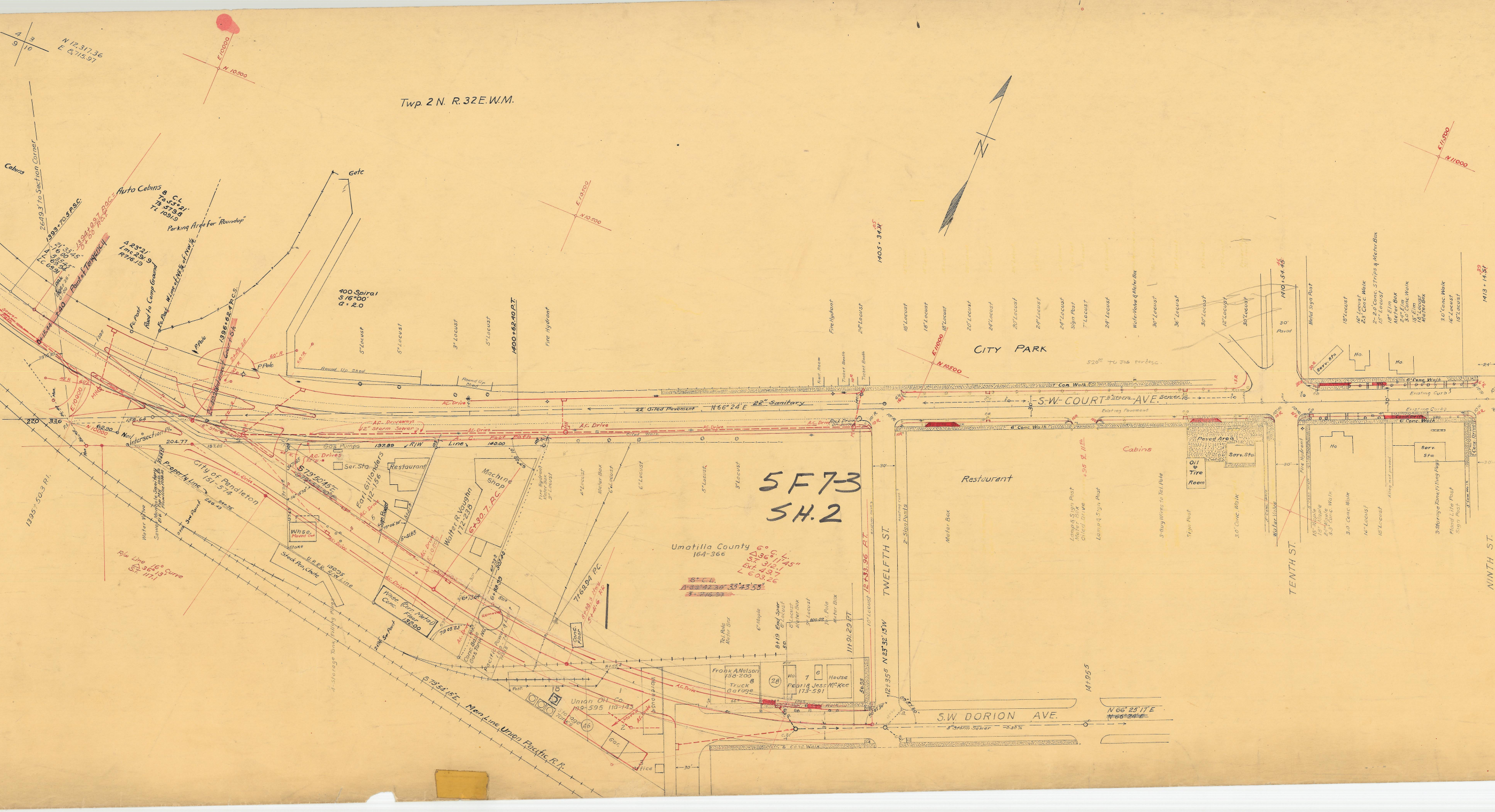

Twp. 2 N. R. 32 E. W.M.
4 3 9 10
N 12,317.36
E 8,715.97
E 10000
N 10,500
E 10500
N 10500
E 11000
E 11500
N 11000
N
Cabins
2649.3' to Section Corner
1393+70.5 P.S.C.
1394+09.7 P.O.C. = 0+00 P.O.T.
Point of Tangency
Auto Cabins
8° C.L.
Δ 55°21'
T.S. 579.8
T.L. 1091.9
Parking Area for "Roundup"
Δ 23°21'
Lmc 291.9
R 716.19
Road to Camp Ground
Fc. Post
W. Line of NE¼ of NW¼
Gate
400 Spiral
S 16°00'
a = 2.0
1396+62.4 P.C.S.
P. Pole
Round Up Shed
5" Locust
3" Locust
1400+62.40 P.T.
Fire Hydrant
A.C. Drive
A.C. Driveways
12" Storm Sewer
A.C. Foot Path
22' Oiled Pavement N 66° 24' E 22" Sanitary
Gas Pumps 197.89 R/W Line 140.00
220 33.6
62.90 Nail
Intersection Pt.
204.77
N 10000
1395+50.3 P.I.
Property Line
City of Pendleton 151-574
S 79°50'45"E
Ser. Sta.
Restaurant
Earl Gillanders 112-156
Sign Board
Machine Shop
Walter R. Vaughn 172-238
6+30.7 P.C.
Whse. Moved Out
Stock Pen, Chute
U.P.R.R. R/W Line
Whse. (Corr. Metal) Conc. Floor 132.00
Conc. Base Gas Tank
Pacific Power & Light
Removed
7+69.94 P.C.
Conc. Floor
4-Storage Tank Filling Pipe
S 79°54'15"E Main Line Union Pacific R.R.
Union Oil Co. 109-595 110-143
Storage Tanks
Gar.
Office
Warehouse
Frank A. Nelson 158-200 Truck Garage
Pearl & Jess McKee 173-591
House
Ho
Umatilla County 164-366
6° C.L.
Δ 36°11'45"
S.T. 312.1
Ext. 49.7
L 603.26
~~8° C.L.~~
~~Δ 33°42'30"~~ 33°43'58"
~~T 216.97~~
11+91.29 P.T.
12+33.96 P.T.
12+35.5 N 23°32'13"W
TWELFTH ST.
1405+34.X
Rest Room
Ticket Booth
CITY PARK
7' Con. Walk
S.W. COURT AVE.
8" Storm Sewer
6' Conc. Walk
Existing Pavement
Existing Curb
Restaurant
Cabins
Paved Area
Serv. Sta.
Oil & Tire Room
Meter Box
2-Sign Posts
Lamp & Sign Post
Water Valve & Meter Box
1410+54.45
30' Paved
TENTH ST.
Metal Sign Post
Serv. Sta.
6' Conc. Walk
Conc. Drive
3-Storage Tank Filling Plugs
Flood Lite Post
Sign Post
1413+14.51
NINTH ST.
S.W. DORION AVE.
N 66°25'17"E
8" Storm Sewer
6' Conc. Walk

5F7-3
SH.2

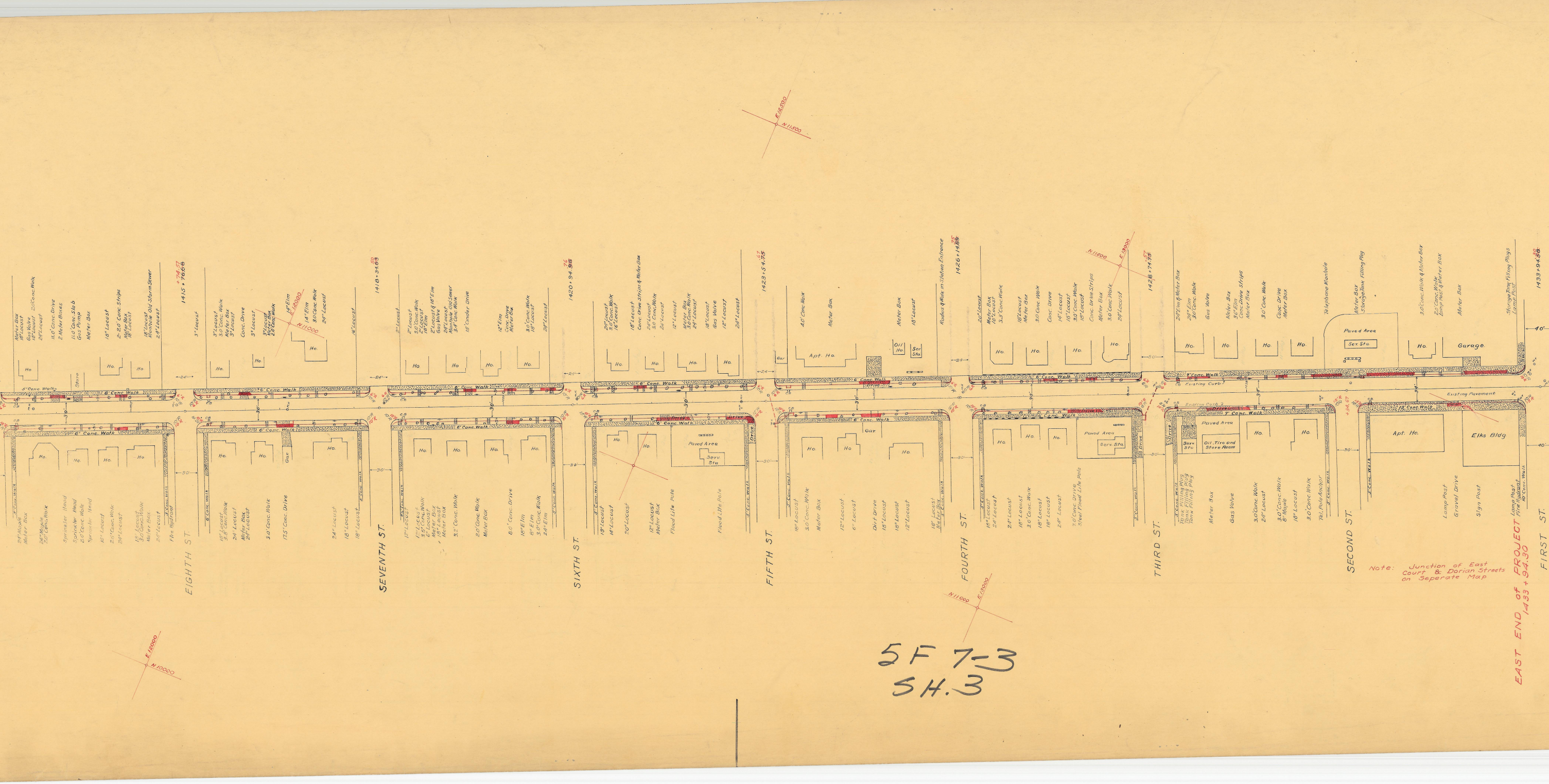
EIGHTH ST.
SEVENTH ST.
SIXTH ST.
FIFTH ST.
FOURTH ST.
THIRD ST.
SECOND ST.
FIRST ST.
1415 + 76.68
+74.57
1418 + 34.63
50
1420 + 94.98
76
1423 + 54.75
67
1426 + 14.89
75
1428 + 74.75
57
1433 + 94.38
30
E 12000
N 11000
E 12500
N 11500
E 13000
N 11500
E 13000
N 11000
E 11000
N 10000
6' Conc. Walk
5' Conc. Walk
7' Conc. Walk
13' Conc. Walk
Existing Curb
Existing Pavement
Ho.
Apt. Ho.
Gar
Store
Oil Ho.
Ser Sta
Paved Area
Serv. Sta
Oil, Tire and Store Room
Garage
Elks Bldg
Drive
Radius & Walk in Station Entrance
Telephone Manhole
Meter Box
Storage Tank Filling Plug
Storage Tank Filling Plugs
Lamp Post
Gas Valve
Fire Hydrant
Flood Lite Pole
Steel Flood Lite Pole
Tel. Pole Anchor
Sign Post
Gravel Drive
Dirt Drive
Sprinkler Head
Manhole Old Storm Sewer
Manhole Old Sewer
11.0' Conc. Drive
11.0' Conc. Slab
2 Meter Boxes
Gas Pump
2-2.0' Conc. Strips
Conc. Drive Strips & Meter Box
17.5' Conc. Drive
15' Cinder Drive
8.0' Conc. Drive
7.0' Conc. Drive
Tank Filling Plug
18" Locust
24" Locust
14" Elm
18" Elm
24" Maple
8" Maple
36" Elm
24"Elm & Meter Box
3.0' Conc. Walk
30'
24'
40'
6'R
10'R
15'R
+94.67
Note: Junction of East Court & Dorian Streets on Seperate Map
EAST END of PROJECT 1433 + 94.30

5F 7-3
SH. 3


N12000
E13500
N12000
E14000
N11500
E14000
Lamp Post
Meter Box
1436+64.55
Business Block
Alley not paved
Bank Building
10' Conc. Walk
40'
10' Conc. Walk
Business Block
Business Block
10' Conc. Walk
Lamp Post
Lamp Post
Lamp Post
MAIN ST

~~5E7-3~~
~~SH. 4~~

13500N
14500E