OREGON STATE HIGHWAY DEPARTMENT

Located Line

FOREST BOUNDARY-WARM SPRINGS CR SECTION

UKIAH-HILGARD HIGHWAY

UMATILLA COUNTY

Scale: 1 inch = 100 feet

Traced by V.A.B. Feb. 1957

GRID BEARINGS-NORTH ZONE

PART 2 OF 2 PARTS

DRG. NO. 8B-4-18

NOTE:
Survey shown on this map was approved June 1955 See Drg. No. 10C-21-18

·LEGEND·

(FX)	FARM CROSSING
(A)	ACCESS
(PA)	PRIVATE ACCESS
(PAL)	PRIVATE ACCESS LIMITED
(CA)	COMMERCIAL ACCESS
(CAL)	COMMERCIAL ACCESS LIMITED
(RA)	RESTRICTED ACCESS

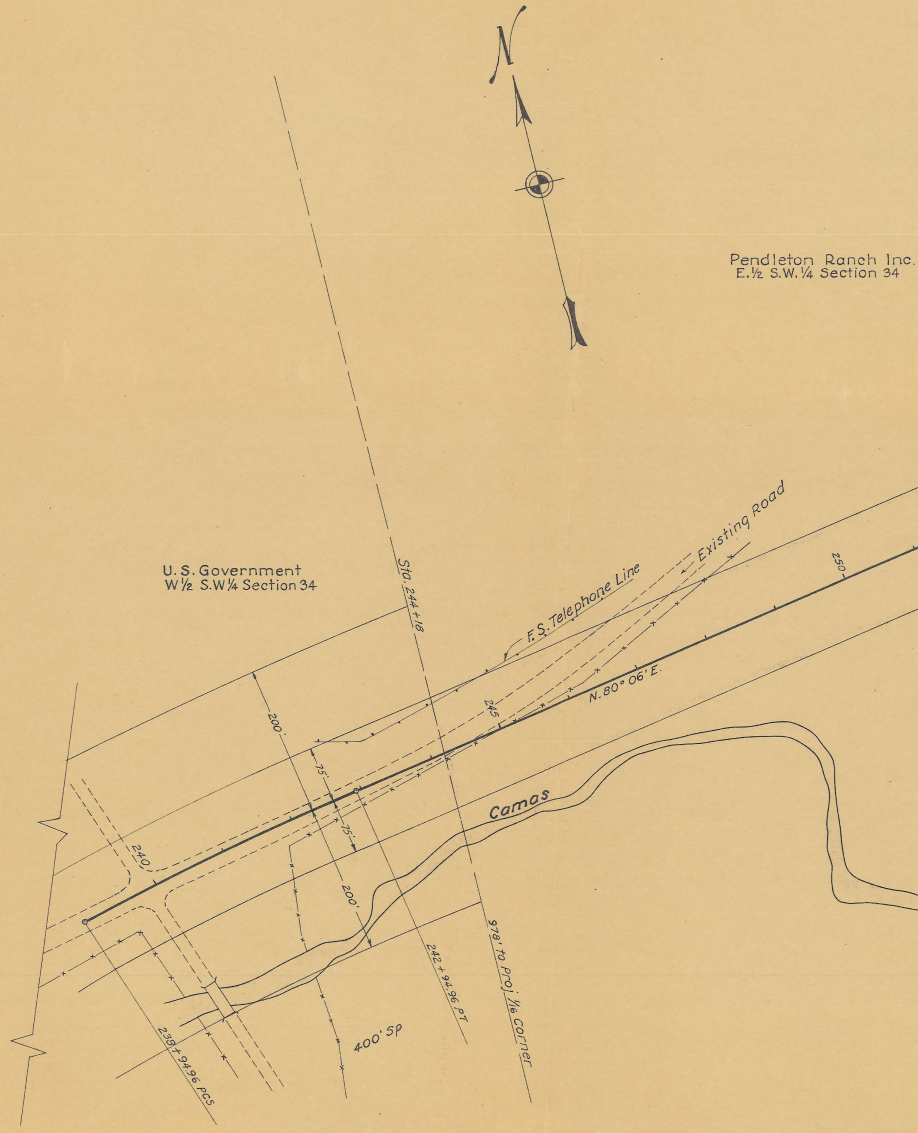
N
Pendleton Ranch Inc.
E.½ S.W.¼ Section 34
U.S. Government
W½ S.W¼ Section 34
Sta. 244+18
F.S. Telephone Line
Existing Road
250
245
N. 80° 06' E.
200'
75'
75'
200'
240
Camas
400' SP
239+94.96 PCS
242+94.96 PT
978' to Proj. 1/16 Corner

T. 4 S., R. 33 E., W.M.
DRG. No. 8B-4-18

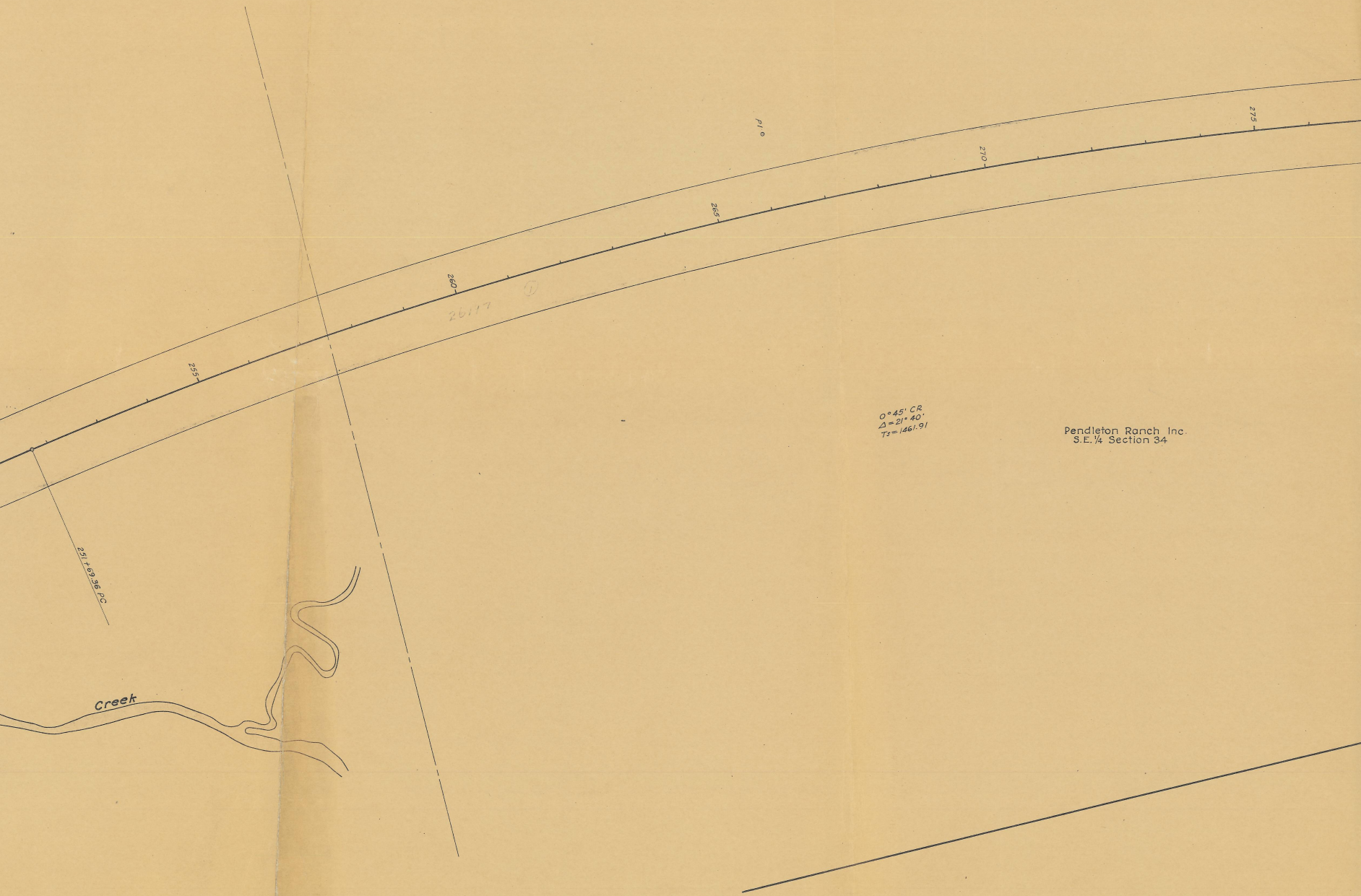
PI ⊙
275
270
265
260
255
26117
①
251+69.36 PC
0° 45' CR
Δ = 21° 40'
Ts = 1461.91
Pendleton Ranch Inc.
S.E. ¼ Section 34
Creek

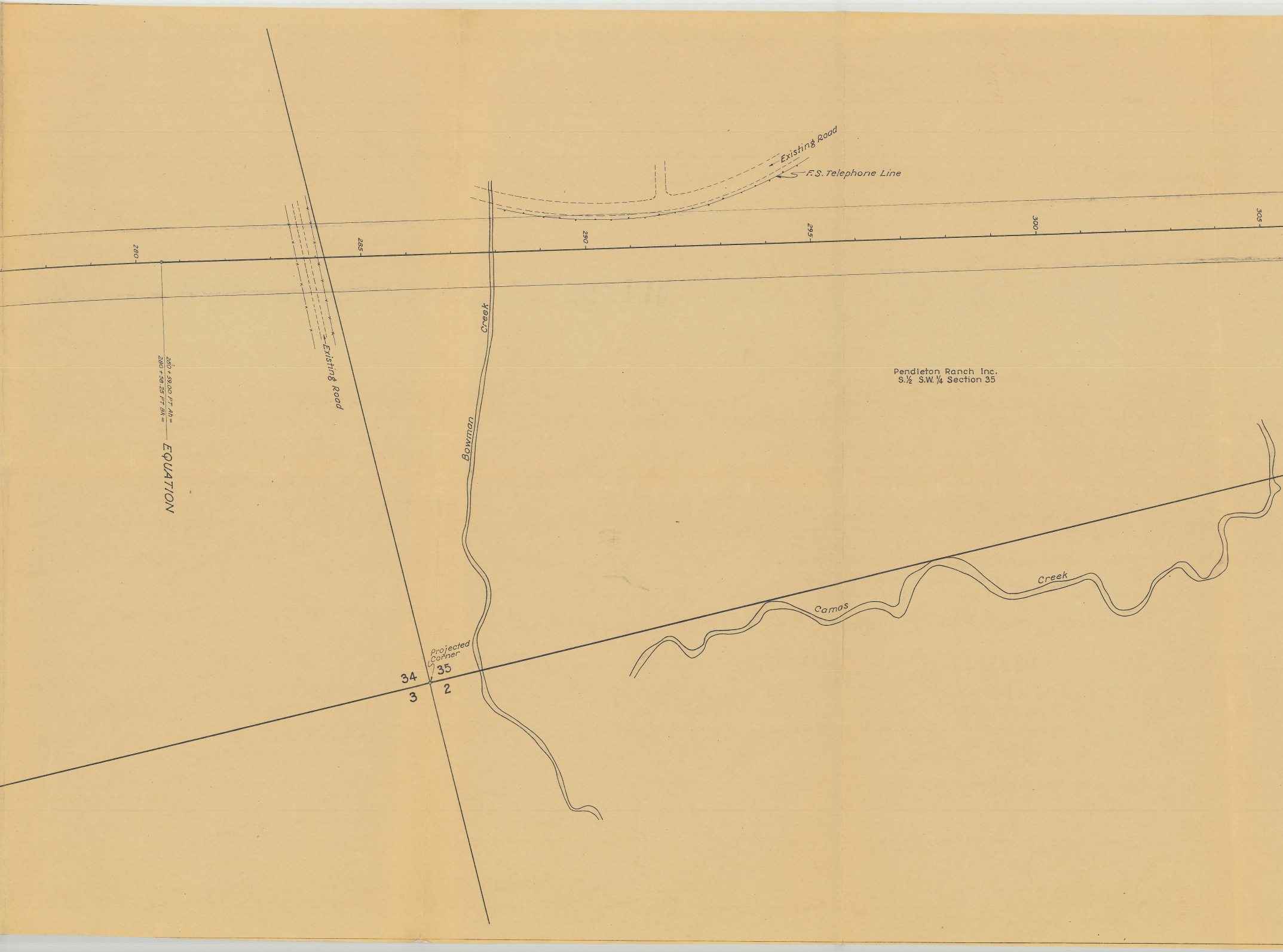
280
285
290
295
300
305
Existing Road
F.S. Telephone Line
Existing Road
Bowman Creek
280 + 59.00 PT Ah =
280 + 58.25 PT Bk =
EQUATION
Pendleton Ranch Inc.
S.½ S.W.¼ Section 35
Projected Corner
34
35
3
2
Camas Creek

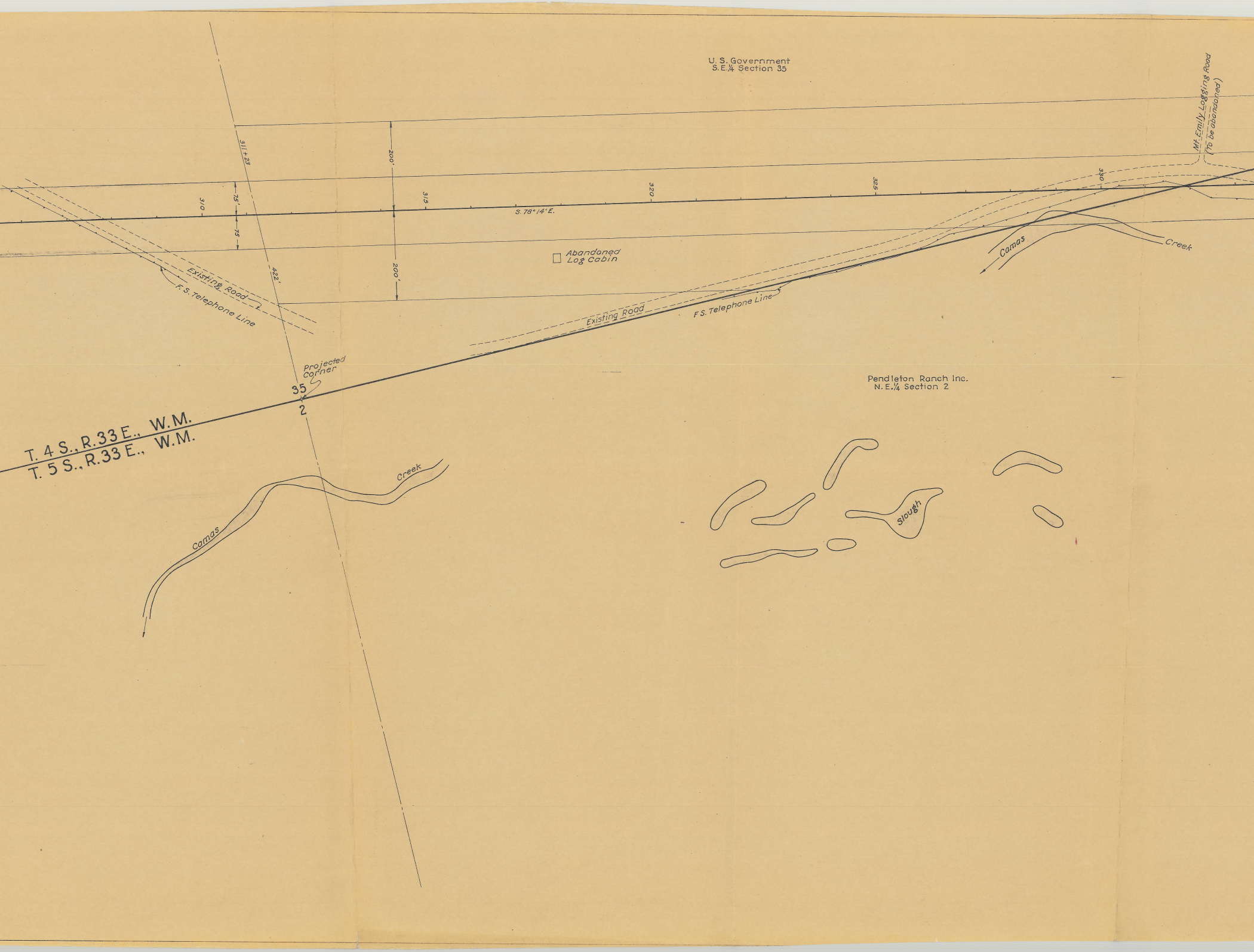
U. S. Government
S.E.¼ Section 35
Mt. Emily Logging Road
(To be abandoned)
311+23
200'
310
75'
75
315
320
325
330
S. 78° 14' E.
Abandoned
Log Cabin
200'
422'
Existing Road
F. S. Telephone Line
Existing Road
F.S. Telephone Line
Camas
Creek
Projected
Corner
35
2
Pendleton Ranch Inc.
N.E.¼ Section 2
T. 4 S., R. 33 E., W.M.
T. 5 S., R. 33 E., W.M.
Creek
Camas
Slough

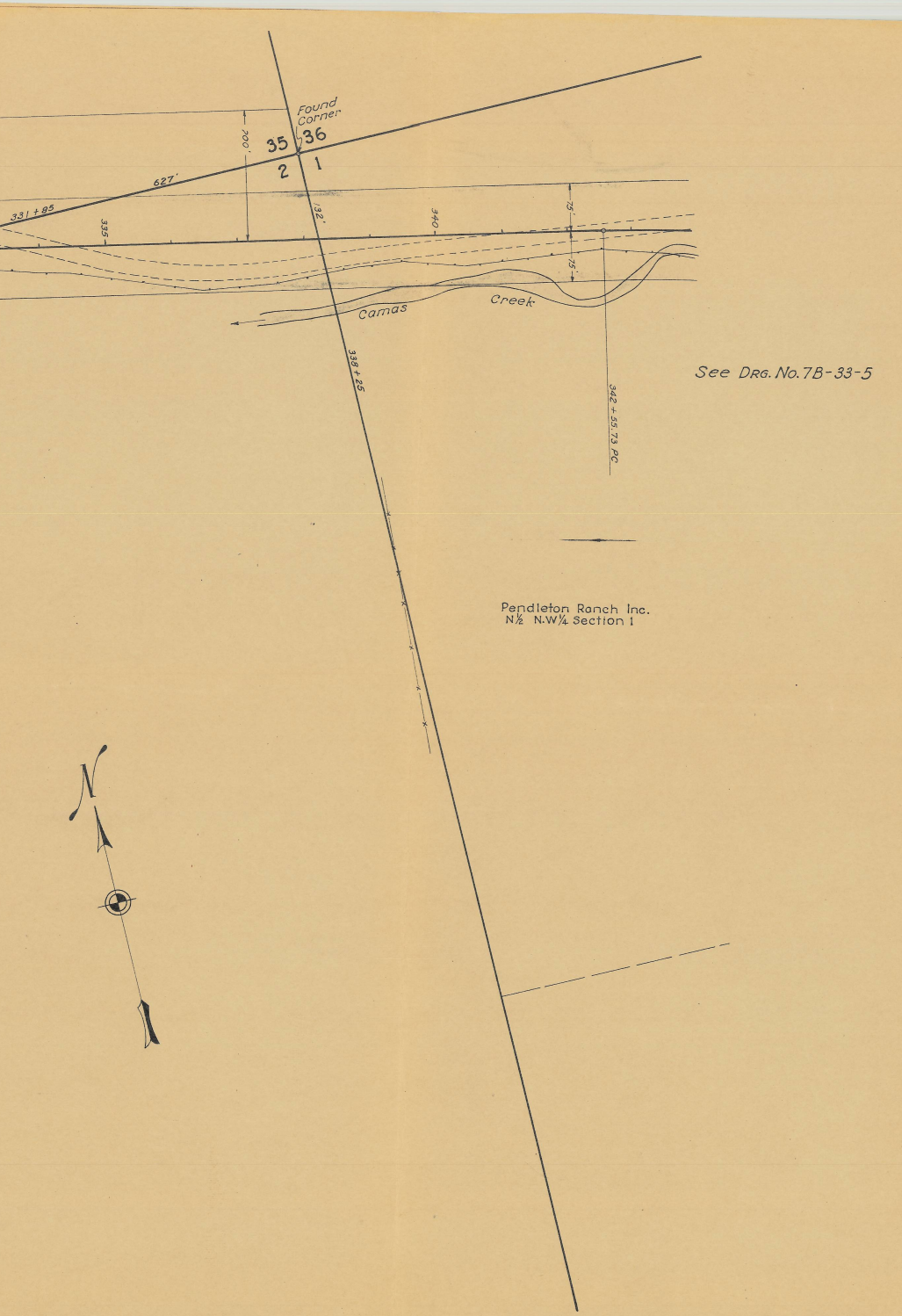
Found Corner
35
36
2
1
700'
627'
331+85
335
132'
340
75'
75'
Camas
Creek
338+25
342+55.73 PC
See Drg. No. 7B-33-5
Pendleton Ranch Inc.
N½ N.W¼ Section 1
N

FOREST BOUNDARY–WARM SPRINGS CR SECTION

UKIAH HILGARD HIGHWAY

DRG. No. 8B-4-18

Forest Boundary — Warm Springs Cr Section — Ukiah Hilgard Highway

Part 2 of 2 Parts

Drg. No. 8B-4-18

Warm Springs Creek
Forest Boundary-

Box "K"