BXK

SEE 7B-29-4

OREGON STATE HIGHWAY DEPARTMENT

Located Line

WESTON - WESTON MOUNTAIN SECTION

WESTON - ELGIN HIGHWAY

UMATILLA COUNTY

Scale: 1 inch = 100 feet

Traced by J. L. H. NOV., 1958

GRID BEARINGS - NORTH ZONE

PART 2 OF 2 PARTS

DRG. NO. 8B-12-1

LEGEND

(FX)	FARM CROSSING
(A)	ACCESS
(PA)	PRIVATE ACCESS
(PAL)	PRIVATE ACCESS LIMITED
(CA)	COMMERCIAL ACCESS
(CAL)	COMMERCIAL ACCESS LIMITED
[illegible]	RESTRICTED ACCESS

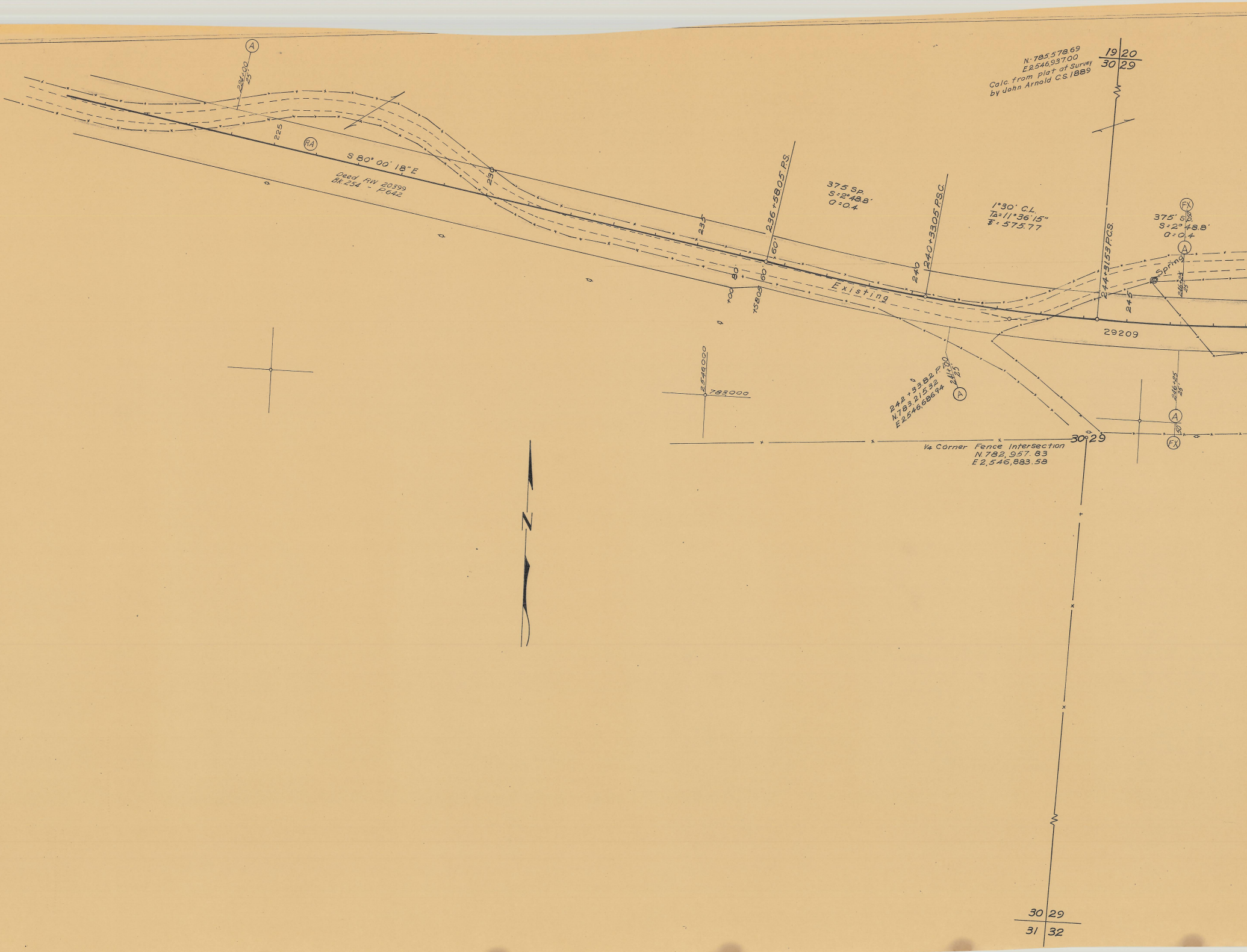
A
224+00
25'
225
RA
S 80° 00' 18" E
Deed RW 20399
Bk.254 - P.642
230
235
236+58.05 P.S.
60'
80
60
+00
+58.05
375 Sp.
S=2°48.8'
a=0.4
240+33.05 P.S.C.
240
Existing
1°30' C.L.
TΔ=11°36'15"
Ŝ=575.77
N. 785,578.69
E2,546,937.00
Calc. from plat of Survey
by John Arnold C.S. 1889
19 20
30 29
244+31.53 P.C.S.
245
29209
FX
375' S.
S=2° 48.8'
a=0.4
A
Spring
246+25
25'
2546000
783000
242+33.82 P.
N.783,215.32
E2,546,686.94
241+00
25'
A
1/4 Corner Fence Intersection
N.782,957.83
E2,546,883.58
30 29
246+25
25'
A
50'
FX
N
30 29
31 32

T.4 N., R.36E., W.M.

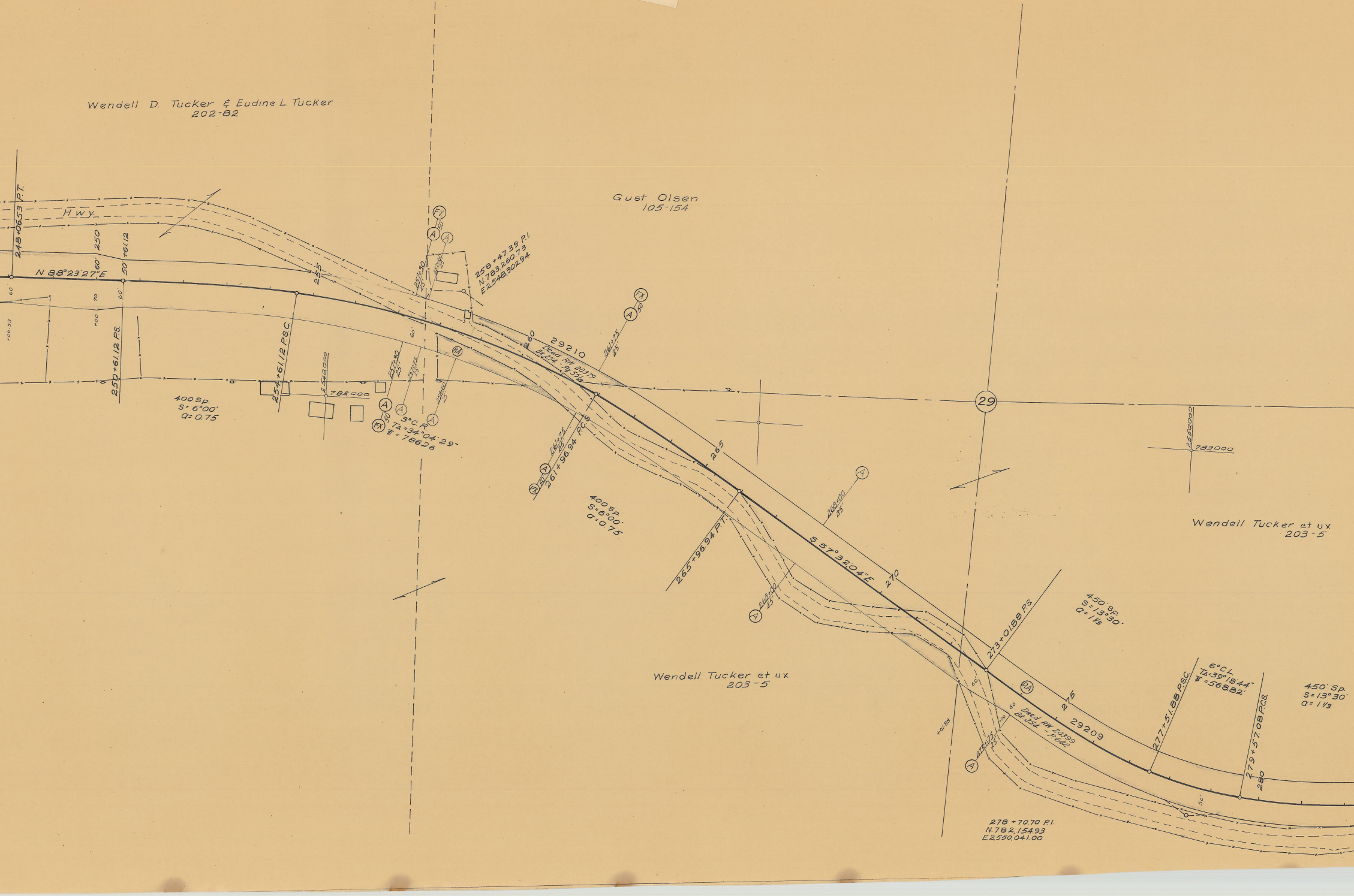

Wendell D. Tucker & Eudine L. Tucker
202-82
Gust Olsen
105-154
Wendell Tucker et ux
203-5
Wendell Tucker et ux
203-5
Hwy.
248+06.53 P.T.
+06.53
250
60'
70
+00
50'
+61.12
60'
N 88°23'27"E
250+61.12 P.S.
255
254+61.12 P.S.C.
2,548,000
783,000
400 Sp.
S= 6°00'
a= 0.75
FX
A
50'
A
257+30
25'
257+60
25'
258+47.39 P.I.
N.783,260.73
E.2,548,302.94
60'
257+30
25'
257+75
25'
A
A
FX
50
3°C.R.
TΔ=34°04'29"
T=786.26
RA
258+60
25'
A
260
29210
Deed RW 20379
Bk.254 - Pg.556
261+75
25'
A
50
FX
261+75
25'
A
FX
50'
261+96.94 P.C.S.
400 SP.
S=6°00'
a=0.75
265
265+96.94 P.T.
266+00
25'
A
S 57°32'04"E
270
268+00
25'
A
29
2,550,000
783,000
273+01.88 P.S.
450' SP.
S=13°30'
a=1 1/3
RA
275
+01.88
60'
50
+00
Deed RW 20399
Bk.254 - P.642
29209
273+75
25'
A
277+51.88 P.S.C.
6°C.L.
TΔ=39°18'44"
T=568.82'
279+57.08 P.C.S.
280
450' Sp.
S=13°30'
a=1 1/3
50'
278+70.70 P.I.
N.782,154.93
E.2,550,041.00

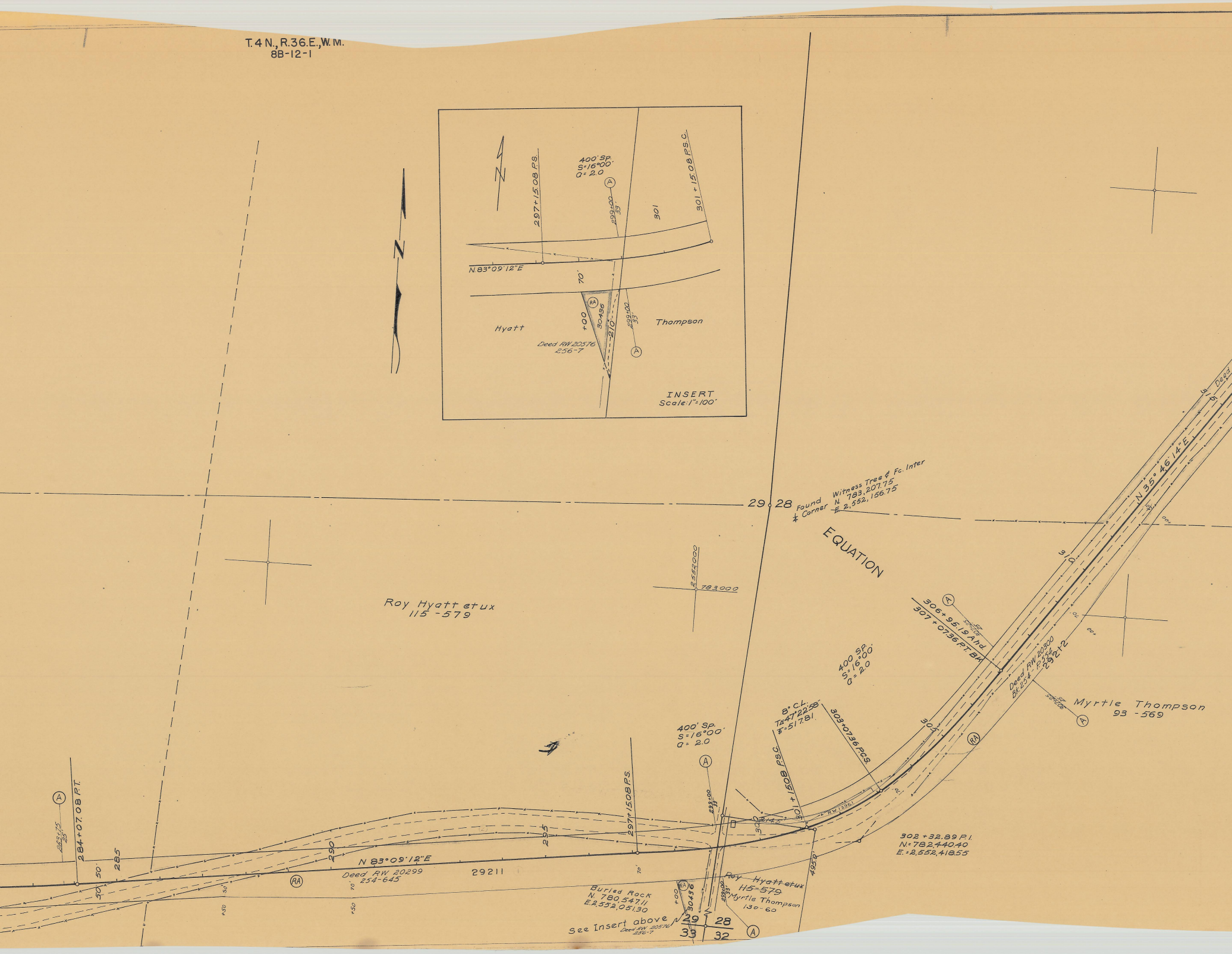
T.4 N., R.36 E., W.M.
8B-12-1
INSERT
Scale: 1" = 100'
400' SP.
S = 16°00'
a = 2.0
297+15.08 P.S.
301+15.08 P.S.C.
299+00 33'
301
N.83°09'12"E
70'
RA
30436
+00
210'
Hyatt
Thompson
Deed RW 20576 256-7
A
29 28
Found Witness Tree & Fc. Inter
¼ Corner N 783,207.75
E 2,552,156.75
EQUATION
2552000
783000
Roy Hyatt etux
115-579
N 35° 46' 14" E
310
A
306+95.19 Ahd.
307+07.36 P.T. BK.
400 SP.
S = 16°00'
a = 2.0
Deed RW 20300
BK. 254 - P. 554
29212
Myrtle Thompson
93-569
8° C.L.
T∆ 47°22'58"
ℓ = 517.81
303+07.36 P.C.S.
305
RA
400' SP.
S = 16°00'
a = 2.0
A
284+07.08 P.T.
283+75 25'
285
50'
290
295
297+15.08 P.S.
299+00 33'
301+15.08 P.S.C.
300
2145'
RW 13961
N 83°09'12"E
Deed RW 20299
254-645
29211
RA
70'
+50
302+32.89 P.I.
N = 782,440.40
E = 2,552,418.55
495.0'
Buried Rock
N. 780,547.11
E. 2,552,051.30
RA
+00
30436
~~Roy Hyatt etux~~
~~115-579~~
299+00 33'
Myrtle Thompson
130-60
See Insert above
Deed RW 20576
256-7
29 28
33 32
A

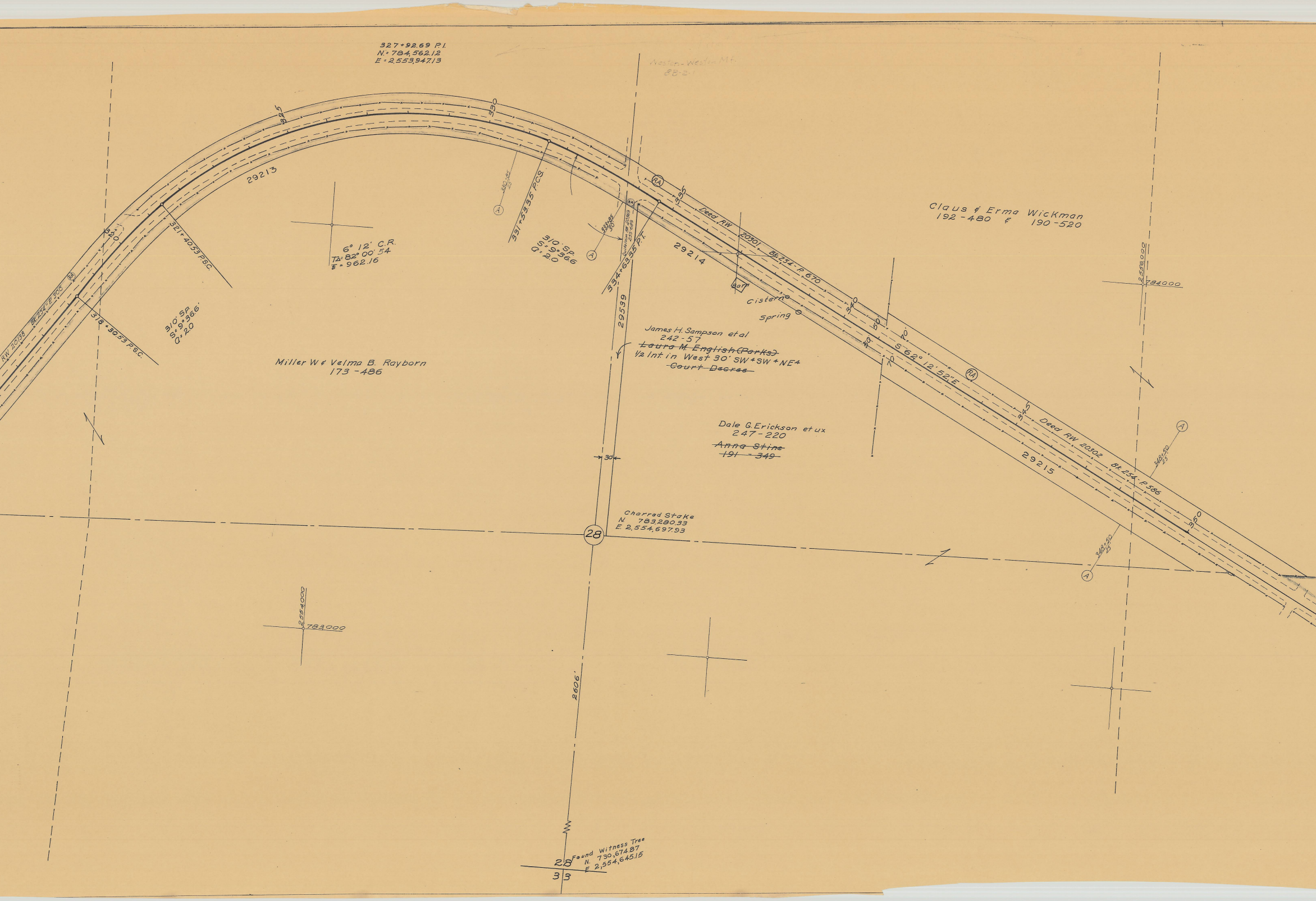
327+92.69 P.I.
N: 784,562.12
E: 2,553,947.13
Weston-Weston Mt.
8B-2-1
325
330
320
29213
RA
RW 20138 Bk.254-P.300
318+30.53 P.S.C.
321+40.53 P.S.C.
310' SP.
S: 9°36.6
Q: 20
6° 12' C.R.
T∆: 82° 00' 54
ℰ = 962.16
330+85
25'
A
331+53.35 P.C.S.
310' SP.
S: 9°36.6
Q: 20
333+85
30'
A
Quitclaim RW 20369 255-689
RA
334+63.35 P.T.
29539
RA
335
Deed RW 20301 Bk.254-P.670
29214
Barn
Cistern
Spring
340
50
70
50
70
S 62° 12' 52" E
RA
345
Deed RW 20302 Bk.254-P.586
29215
350
348+50
25'
A
348+50
25'
A
Claus & Erma Wickman
192-480 & 190-520
2,558,000
784,000
James H. Sampson et al
242-57
~~Laura M. English (Parks)~~
1/2 Int. in West 30' SW¼ SW¼ NE¼
~~Court Decree~~
Miller W & Velma B. Rayborn
173-486
Dale G. Erickson et ux
247-220
~~Anna Stine~~
~~191-349~~
30'
Charred Stake
N 783,280.33
E 2,554,697.93
28
2,554,000
783,000
2606'
Found Witness Tree
N. 730,674.87
E 2,554,645.15
28
33

T.4N., R.36E., W.M.

WESTON - WESTON MTN. SEC.

NOV., 1958

8B - 12 - 1

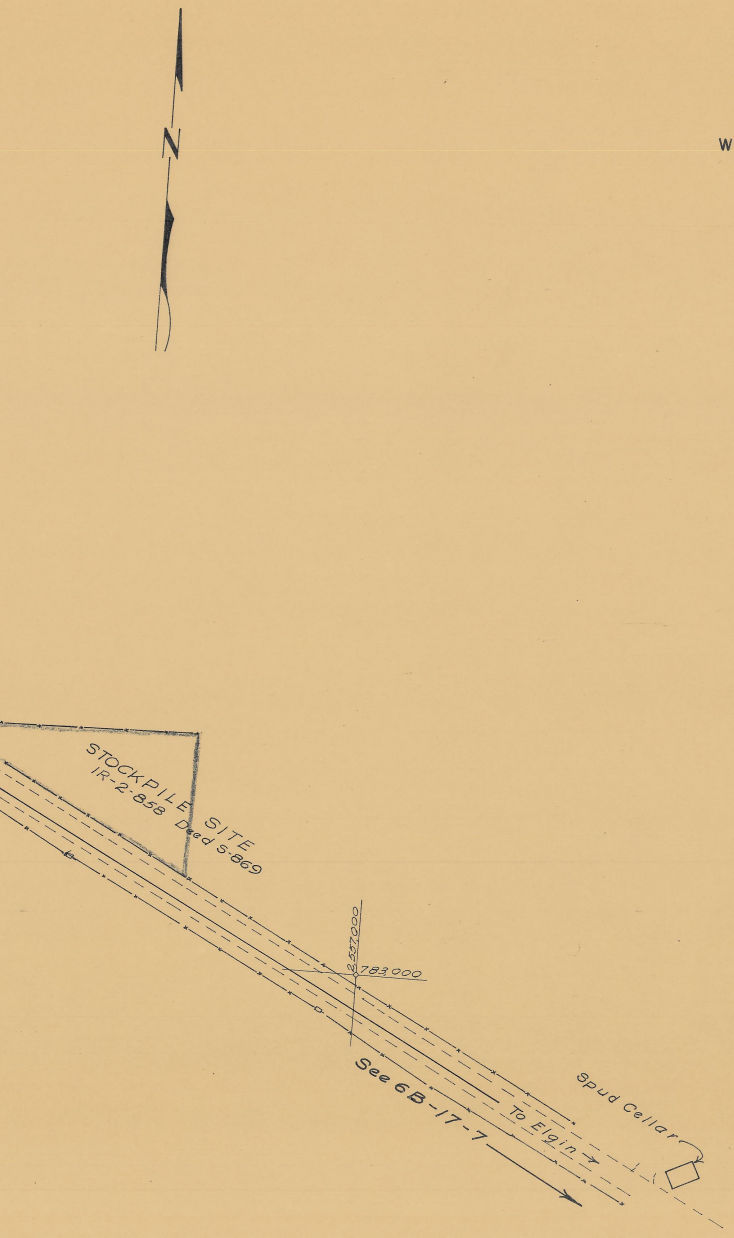
N
STOCKPILE SITE
IR-2-858 Deed S-869
2,557,000
783,000
See 6B-17-7
To Elgin →
Spud Cellar