OREGON STATE HIGHWAY DEPARTMENT

Located Line

MORROW CO. LINE-ECHO SECTION

LEXINGTON-ECHO HIGHWAY

UMATILLA COUNTY

Scale: 1 inch = 100 feet

Traced by M.L.J. Oct., 1965

TRUE BEARINGS

PART 1 OF 4 PARTS

DRG. NO. 8B-34-1

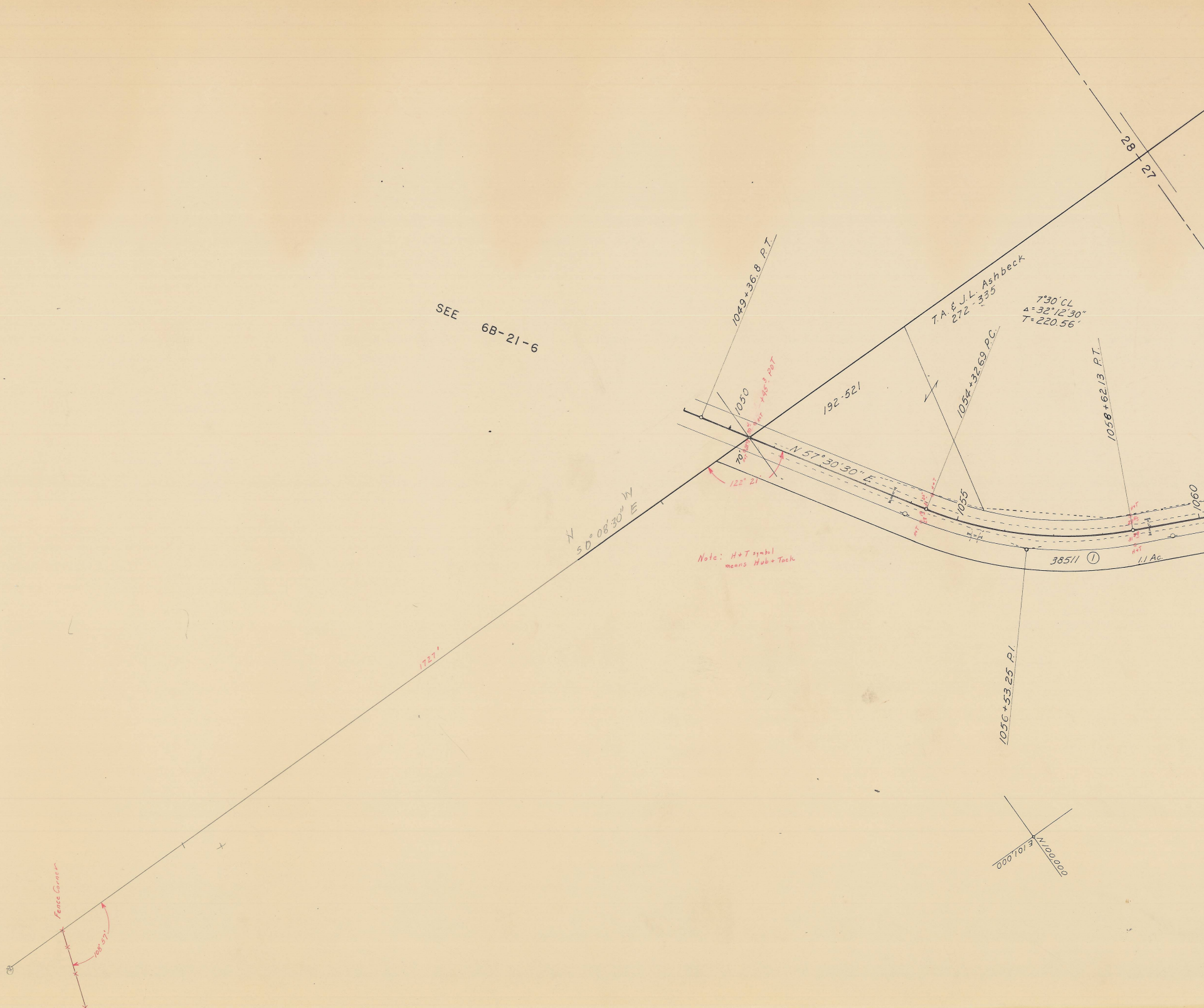
SEE 6B-21-6
28
27
T.A. & J.L. Ashbeck
272-335
7°30' CL
Δ=32°12'30"
T=220.56'
1049+36.8 P.T.
1050
+45.3 POT
192-521
1054+32.69 P.C.
1058+62.13 P.T.
N 57°30'30" E
70'
122° 21'
1055
1060
H+T
38511 ①
1.1 Ac.
Note: H+T symbol means Hub + Tack
N 50°08'30" E
W
1056+53.25 P.I.
1727'
E 101,000
N 100,000
Fence Corner
108° 57'

T. 2 N., R. 27 E. W.M
8B-34-1

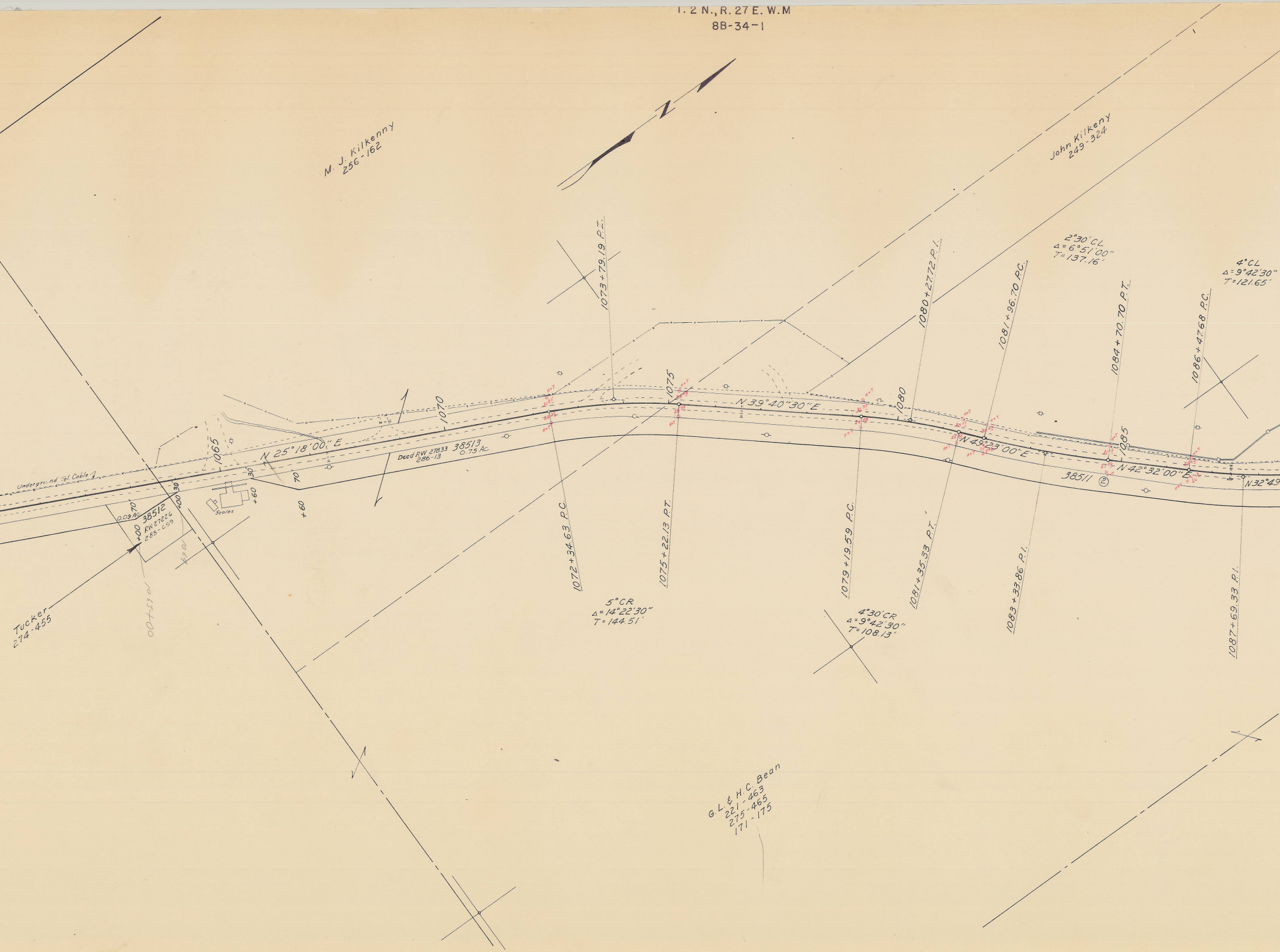
N
M. J. Kilkenny
256-162
John Kilkeny
249-324
Tucker
274-455
G.L. & H.C. Bean
221-463
275-465
171-175
Underground Tel. Cable
N 25°18'00" E
N 39°40'30" E
N 49°23'00" E
N 42°32'00" E
N 32°49
1065
1070
1075
1080
1085
1064
1063+00
30
70
+00
+60
0.09 Ac.
38512
RW 27226
283-659
Scales
Deed RW 27833
286-13
38513
0.75 Ac.
38511 ②
1072+34.63 P.C.
1073+79.19 P.T.
1075+22.13 P.T.
1079+19.59 P.C.
1080+27.72 P.I.
1081+35.33 P.T.
1081+96.70 P.C.
1083+33.86 P.I.
1084+70.70 P.T.
1086+47.68 P.C.
1087+69.33 P.I.
5°CR
Δ=14°22'30"
T=144.51'
4°30'CR
Δ=9°42'30"
T=108.13'
2°30'CL
Δ=6°51'00"
T=137.16'
4°CL
Δ=9°42'30"
T=121.65'
H+T

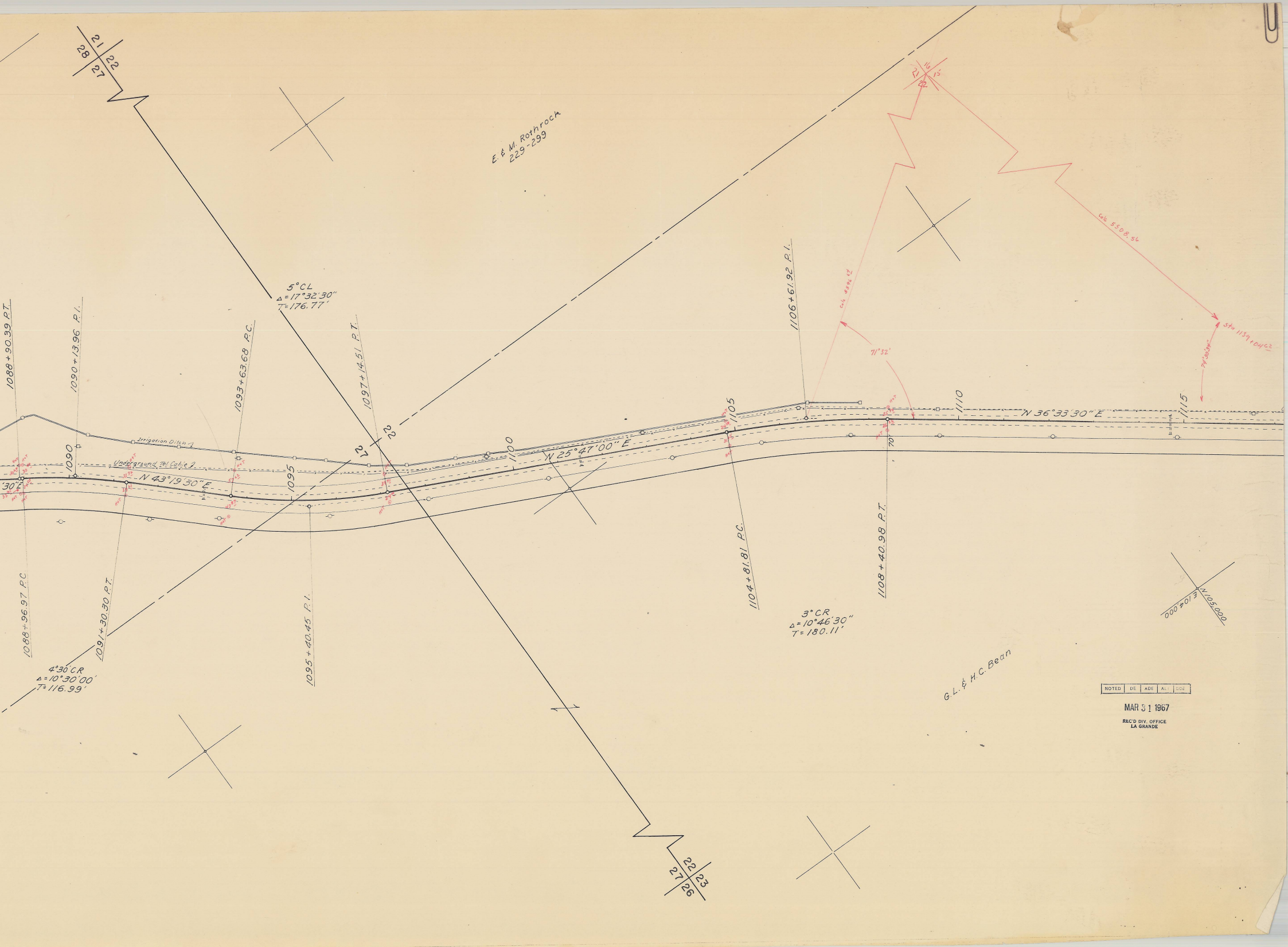
21 22
28 27
E. & M. Rothrock
229-299
5°CL
Δ=17°32'30"
T=176.77'
1088+90.39 P.T.
1090+13.96 P.I.
1093+63.68 P.C.
1097+14.51 P.T.
1106+61.92 P.I.
Irrigation Ditch
Underground Tel. Cable
N 43°19'30" E
N 25°47'00" E
N 36°33'30" E
1090
1095
1100
1105
1110
1115
22
27
70'
1088+96.97 P.C.
1091+30.30 P.T.
1095+40.45 P.I.
1104+81.81 P.C.
1108+40.98 P.T.
4°30'CR
Δ=10°30'00"
T=116.99'
3°CR
Δ=10°46'30"
T=180.11'
G.L. & H.C. Bean
E 104 000
N 105 000
21 16
22 15
calc 5596.64
calc 5508.56
71°32'
74°30'34"
Sta 1139+04.62
22 23
27 26

NOTED | DE | ADE | ALI | COE

MAR 31 1967

REC'D DIV. OFFICE
LA GRANDE