

RECEIVED

JAN 6 1994

Umatilla County
Road Dept.

PETITION FOR VACATION

TO THE BOARD OF COUNTY COMMISSIONERS FOR UMATILLA COUNTY, OREGON

IN THE MATTER OF THE VACATION OF)

W. 4th St BETWEEN ROBERT & KIK ST OF CHARLES TRACTS)

Umatilla County, Oregon)

PETITION TO VACATE

I, DESERT WIND, INC. dba SANITARY DISPOSAL LANDFILL

petition the Board of County Commissioners of Umatilla County, Oregon, to vacate WEST 4th ST,

BETWEEN ROBERT & KIK ST., more particularly described as follows:

(attach legal description)

II

Petitioners are the owners, as shown in the records of Umatilla County, of property abutting the property sought to be vacated, (and petitioners are the only persons or corporations particularly affected by the proposed vacation of the property*).

III

No portion of the street proposed to be vacated is situated within the corporate limits of any city.

IV

The particular circumstances that justify granting a vacation of the described property are: (attach extra page if necessary)

HOW PROPERTY IS USED ONLY A PLATTED STREET - NEVER ESTABLISHED

CONDITION OF PROPERTY SAGEBRUSH

REASONS FOR VACATION STREET NOT NEEDED FOR USE BY THE SOLID WASTE TRANSFER STATION,

V

Names and addresses of all persons holding any recorded interest in and/or owning any real property abutting the property proposed to be vacated: (Including any property on the opposite side of road)

SANITARY DISPOSAL, INC. P.O. Box 316 HERMISTON, OR 97838 907-864-

CHARLES KIK Rt 3 Box 3802 HERMISTON, OR 97838 (503) 844-3066

*To be included if all property owners petition.

Certification

On this 4 day of JANUARY, 1994, before me, the undersigned, Bill Kirk, personally appeared, known to me to be the identical individual described in and who executed the same freely and voluntarily.

IN TESTIMONY WHEREOF, I have hereunto set my hand and affixed my official seal the day and year last written above.

STATE OF OREGON)
COUNTY OF UMATILLA) ss

Rochelle M. Powney
Notary Public for Oregon



My Commission Expires 10/14/94

EDWARD SURVEYING

140 S. W. ELEVENTH • P.O. BOX 763 • HERMISTON, OREGON 97838

• PHONE (503) 567-3336
FAX 567-7850

1/3/94

WEST 4 TH STREET VACATION DESCRIPTION

That portion of the West Half of Section 27, T 5 N, R 28 E, W.M., Umatilla County, Oregon, being described as follows:

Beginning at the southwest corner of Block 27, CHARLES TRACTS, and running; thence N 11° 20' 30" W along the west line of said Block 27 a distance of 80.70 feet; thence continuing along said west line N 10° 26' 45" W 453.17 feet to the northwest corner of said Block 27; thence S 79° 33' 15" W along the westerly projection of the south line of Robnett Street 60.00 feet to a point on the west line of West Fourth Street; thence S 10° 26' 45" E along said west line of said street 453.64 feet; thence continuing along said west line S 11° 20' 30" E 81.17 feet to a point on the westerly projection of the north line of Kik Street; thence N 78° 39' 30" E 60 feet to the point of beginning.

SW 1/4 Sec. 27 T.5N. R.28 E.W.M.

UMATILLA COUNTY

A Z 25219
4-7000

1" = 200'

AM

5N 28 27C

Aerial Photo No. IP-104

See Map 5N 28 27BD

ROBNETT

NO. 1991-08
TION PLAT

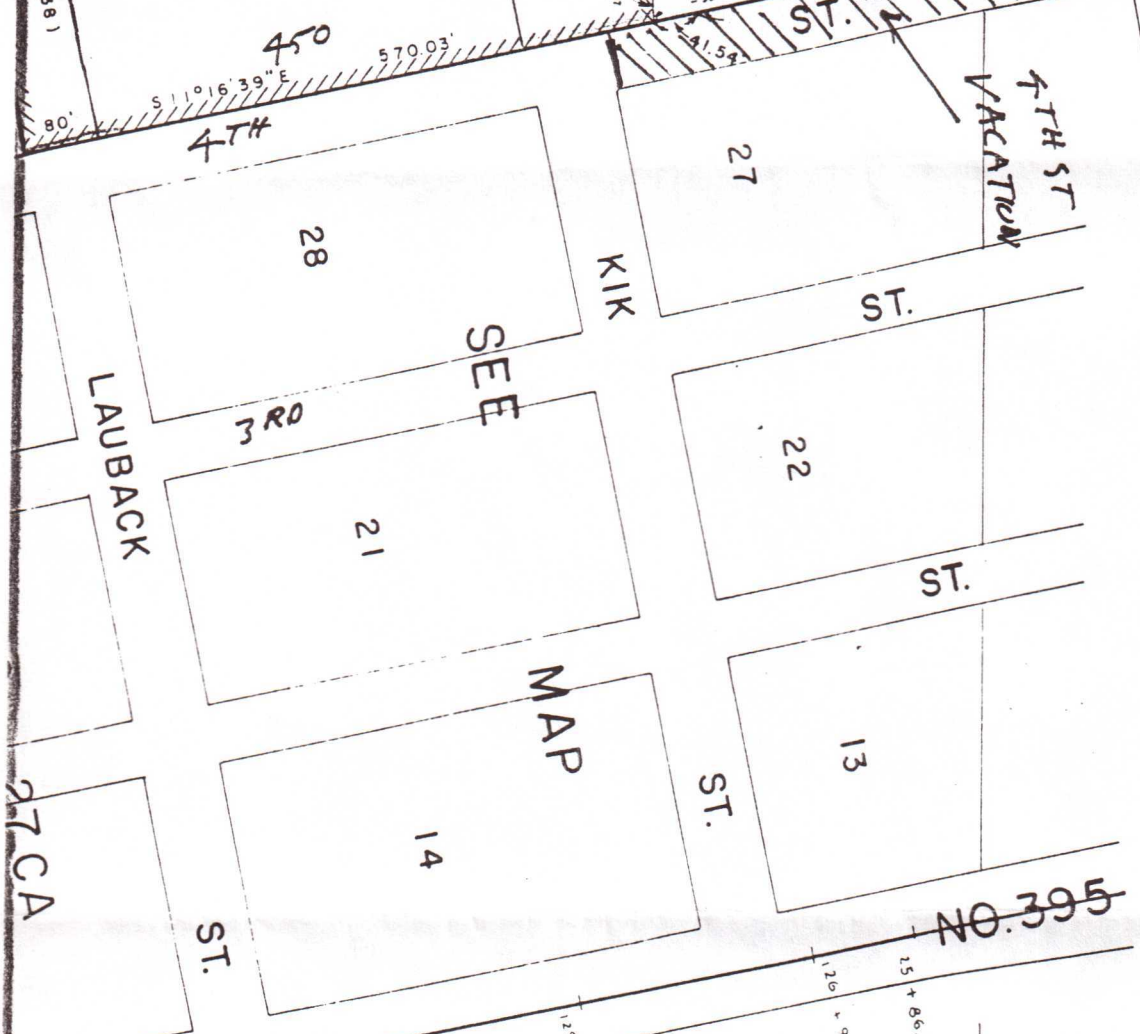

PARCEL 1
9.10' 589°43'28"E

PARCEL 1
10.86 AC

Parcel 3
4.30 AC
PARCEL 3

6-3
438.08

Parcel 2
330.



Hwy. No. 32

See Map 5N 28 27DB

CANCELLED
TL 105


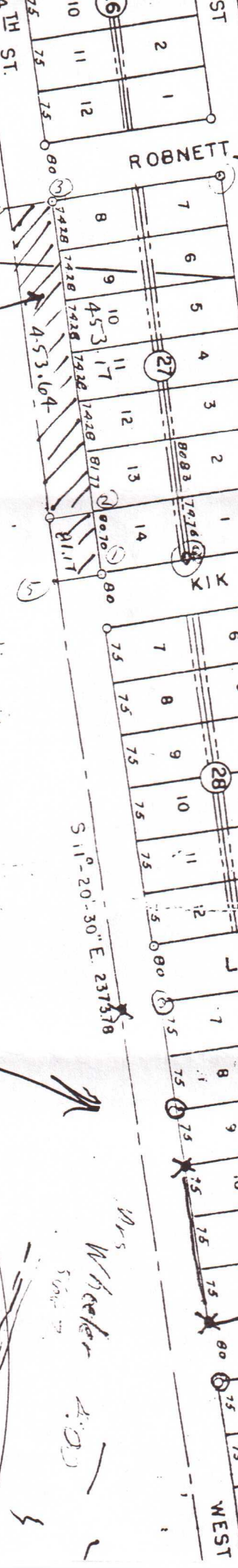
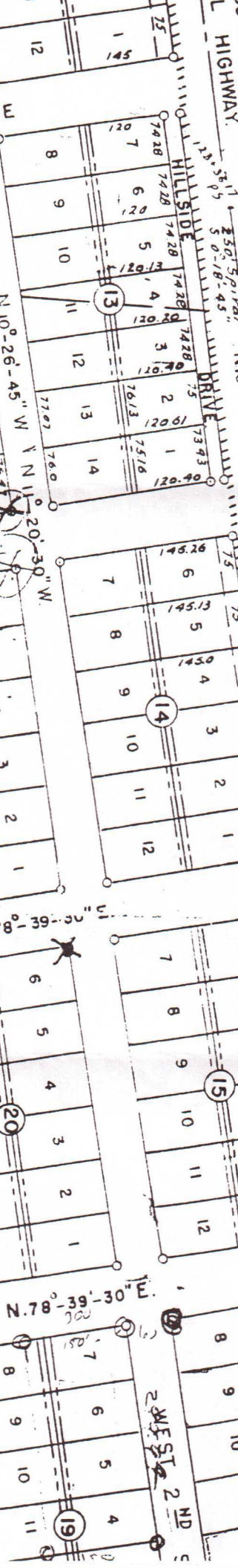
HIGHWAY

HILLSIDE DRIVE

DRIVE

WEST 2ND

WEST 3RD



4TH ST. VACATION

8165

79 39 30

ZR

Mrs. Wheeler

400

