



WEST BOUNDARY OF WESTLAND ESTATES SUBDIVISION (10-5)

JEFFREY & SHELLY DARCY  
4N2819A, T.L. 601  
SOUTH 83.00 FEET OF LOT 1, BLOCK 2, WESTLAND ESTATES

MARGARET GASS  
4N2819D, T.L. 800  
SOUTH 83.00 FEET OF LOT 1, BLOCK 2, WESTLAND ESTATES

25'

SW "S" AVE.

GARAGE ENCHROCHES INTO R-O-W 3-4 FEET


25'


DEAN CHERRY  
4N2819D, T.L. 700  
LOT 7, BLOCK 1, WESTLAND ESTATES


OUTBUILDING COMPLETELY WITHIN EXISTING R-O-W

AGNEW ROAD (1239)

**LEGEND**

 PUBLIC RIGHT-OF-WAY PROPOSED TO BE VACATED

 R-O-W RIGHT-OF-WAY



**UMATILLA COUNTY PUBLIC WORKS**

**PUBLIC ROAD VACATION**  
**SW "S" AVENUE**

LOCATED IN THE NE ¼ OF THE SE ¼ OF SECTION 19, TOWNSHIP 4 NORTH,  
RANGE 28 EAST, W.M., UMATILLA COUNTY, OREGON