

~~72~~  
~~447~~

540

to copy

Index

Extension boundary of T6N R31 East.

13	15
24	<del>17</del>
25	13
36	13

All copied in  
his book

555

~~457~~

Commenced the survey  
of the Exterior lines of  
Township No 6 North of Base line  
of Range 33. E.

April 18<sup>th</sup> 1865,  
North between sections  
36 & 39 Townships 6 N, Range  
33 & 34 East,

Variation 21 East

4,000 Set  $\frac{1}{4}$  section post corner,  
Drove charred stake, dug pits  
and raised mounds as per  
instructions,

8,000 Set a post corner for sections  
30. 31. 25 & 36, Drove charred stake  
dug pits and raised mound as  
per instructions,

Land broken good  
grass soil 2<sup>nd</sup> Rate,

North between sections 25 & 30  
Townships 6 N Range 33 & 34 E,

Township 6 N, Range 33 East, Will, Mo,  
Variation 21°30' East

4000 Set  $\frac{1}{4}$  section post corner,  
Drove charred stake, dug pits  
and raised mound as per  
instructions.

8000 Set a post corner for sections  
24 & 25, 19 & 30, Drove charred stakes,  
dug pits and raised mound  
as per instructions.

Land rolling good  
grass soil and water,

North between sections

24 & 19 Townships 6 N, Ranges 33 & 34 E,  
Variation 20° East,

4000 Set  $\frac{1}{4}$  section post, Drove  
charred stake dug  
pits and raised mound  
as per instructions

8000 Set a post corner for  
sections 13 & 24, 18 & 19,

Township 60 N. Range 33 East, Will, Mex,  
Drove charred stake, dug  
pits and raised mound  
as per instructions  
Land gently rolling  
good grass,  
Said 2<sup>nd</sup> date,

North between sections

13 & 18 Township 60 N 33 & 34 East,  
Barration 21° East,

300 Road course West  
4000 Set 4 section post corner  
Drove charred stake, dug  
pits and raised mound  
as per instructions

52,10 To Oregon State line 9,75 chs  
West of Mill post No 17.  
Set post corner for  
fractional sections 13 & 24  
Drove charred stake dug  
pits & raised mound as

Instructions,

Land gently rolling

Good Grass

Soil 2<sup>d</sup> rate,

The lands in this Township are very broken

The high Table Lands between the head waters

of the Omatilla River and Walla Walla, River

break off in a succession of ridges cut up with

many ravines,

The soil is uniformly 2<sup>d</sup> rate, The Grass

is good,

No Water.

The foregoing surveys were made by Deputy William H. Cell,

assisted by W. W. Johnson Comptroller

- C. C. Harcan
- A. F. Shibles
- William Warner, Axeman

I William H. Odell do hereby certify that the foregoing are the true and original field notes of the Extension lines of Township No. 6 North of Range 33 East of Will, Mer, and will appear from Affidavits, duly made at the close of Contract No. 110, bearing date February 7<sup>th</sup> 1855, and attached to the <sup>subdivisional</sup> field notes of the Extension lines of Township No. 5 N Range 36 East Will, Mer,

William H. Odell  
Deputy Surveyor

~~498~~

fact, and soon the land  
will be worthless unless  
put into Market,

The whole of the lands  
embraced in Contract  
No. 10, and the Addendum  
may be considered as one  
extended range of pasture lands.  
A very small portion, <sup>of</sup> which  
may be considered barren,  
Compared with the whole a  
very small proportion can  
be cultivated to advantage,  
because of the dryness of the  
seasons, otherwise rich and  
productive, The Walla  
Walla River is a fine  
stream of cold water, well  
supplied with excellent  
fish, Trout & Salmon.

x

595

69  
~~497~~

The Valley along the river  
 is rich and very productive  
 but narrow until the river  
 enters the N. E. corner of  
 Township 5 N, R. 35 E, and the  
 hills are high and very  
 steep generally,

The other streams,  
 Dry Creek & Pine Creek, pass  
 through deep canyons  
 with narrow bottoms,

What is known as Walla  
 Walla Valley lies principally  
 in Washington Territory; but  
 some of the best lands are  
 situated in the fractional  
 Townships No 6 North of Range  
 34. 35 & 36 East, - here the land  
 is level or gently undulating  
 and the different streams  
 above named afford fine opportunities  
 for irrigation,




502

We hereby certify that  
 we assisted William H.  
 Odell and William S.  
 Lewis, deputy surveyors,  
 in surveying and marking  
 the following lines, to wit;  
 The 1<sup>st</sup> Standard Parallel North  
 between Townships 4 & 5 and  
 East through Ranges 31. 32,  
 33. 34. 35. & 37. East of Will. Mer,  
 also the subdivisional lines  
 of Townships 5 N. Ranges 33. 35 & 36,  
 do, 6 N, do, 34. 35 & 36 do,  
 do 4 do, do, 32 & 33 do,  
 and the Extremors of Townships  
 5 N Range 35. 36,  
 6 do, do, 34. 35. 36 & 37 East  
 4 do do 31. 33. & 35 do,  
 and that said lines  
 have been in all respects

To the best of our knowledge  
and belief, well and  
faithfully surveyed, and  
the boundary monuments  
planted according to the  
instructions furnished by  
the Surveyor General.

Cyrus Dion Chairman  
Robert Beck Assessor

State of Oregon }  
County of Benton } 1865 Subscribed  
and sworn to before me  
this 17 day of June 1865  
Geo. W. Greer  
Notary Public



506

602

P.  
666-601  
Blank



I hereby certify that I assisted  
William H. Odell and William S.

Lewis deputy surveyor, in surveying  
the following lines, to wit;

The ~~1st~~ Standard Parallel North  
between Townships 4 & 5 North and

East through Ranges 31. 32. 33. 34.

35. & 37. East of Willamette Meridian

also the subdivisional lines

of Townships Nos 5 North Ranges 33. 35. & 36 E,

do, do, 6 do, do, 34. 35 & 36 do,

do, do, 4 do, do, 32 & 33 do,

and the Exterior of Townships

Nos 5 North Range 35 & 36, 37 East

do, 6 do, do, 34. 35. 36 & 37, do,

do, 4 do, do, 31. 33. & 35, do,

and that said lines have

been in all respects

to the best of my knowledge and  
belief, well and faithfully surveyed,  
and the boundary monuments  
planted according to the instructions  
furnished by the Surveyor General,  
D. C. Wallace Chairman

State of Oregon )  
County of Lane ) ss.

Sworn & subscribed before me this  
24<sup>th</sup> day of June 1865

Joel Mann

Notary Public



1608

p. 604-607

blank

We hereby Certify that we assisted  
William H. Odell & William S. Lewis, Deputy  
Surveyors, in Surveying the Exterior boundaries  
and subdividing Townships 5 N, Range 34, E.

w 6 N, w 33, E.

Exteriors only w 4, N, w 34, E.

w 4, N, w 32, E.

Also Exteriors of Townships 5 & 6 N, 31 & 32, E.

Also first Standard N. and East between

Townships four & five (4 & 5) N. through

Range 36, East, And that said

Townships, have been in all respects to the

best of our knowledge and belief, well

and faithfully surveyed, and the bound-

monuments planted according to the

instructions furnished by the Surveyor

general

L. C. Harcum Clerk

William Warren Asst

A. H. Shibles Clerk

Subscribed and sworn  
to ~~before me~~ by the above  
named persons before  
me a Justice of the Peace  
for the County of Umatilla  
in the State of Oregon  
this May the 17 day 1865-

J. W. Northrup  
Justice of the Peace

man

man

man

I Walter W. Johnson of Walla Walla County Washington Territory do solemnly swear that I have faithfully and according to the best of my skill and ability surveyed the Exterior lines of Township's number 6 North Ranges 32, 33 East, of Town 5, North Ranges 31 and 32 East, and of Town 4, North Ranges 32, 33 and 34 East and has sectionized in Townships 6 N. Range 33 E, 5, North Range 33 East, 4, North, Ranges 32 & 33 East, and Town 6 North Range 33 East, and has also surveyed the first Standard Parallel North, Between Townships 4 and 5 north Ranges 36 East. That I have made true field notes of the same and have set down the correct measurements of all lines so run by me, as reported by my chain men. in pursuance of contract No. 110 issued by the Surveyor General of Oregon to W. H. Odell and W. S. Lewis bearing date of February 7<sup>th</sup> 1865,

W. W. Johnson  
Compassman

Sworn and subscribed to before me B. N. Sexton  
Clerk of the U. S. District Court first Judicial District  
within and for Walla Walla County W. T. This 31<sup>st</sup>  
day of May A. D., 1865

B. N. Sexton,  
Clerk

I William H. Odell, Deputy  
Surveyor, do solemnly swear,  
that, in pursuance of a joint  
Contract wherein William H.  
Odell and William S. Lewis  
are joint Contractors with  
Byron J. Penza, United  
States Surveyor General for  
Oregon, bearing date, the 7<sup>th</sup>  
day, <sup>4</sup>February 1865, I have  
well, faithfully, and truly,  
in my own proper person,  
and in strict conformity  
with the instructions furnished  
by the Surveyor General, the  
Surveying Manual, and  
the laws of the United States  
surveyed all those parts  
or portions of Lines hereafter  
named, to wit, The 1<sup>st</sup> Standard  
Parallel North between Townships  
5 & 6 North and East through  
Ranges 31, 32, 33, 34, 35, 36, & 37



East of Willamette Meridian,  
 Also the Exterior lines of  
 Townships No 4. N of Ranges 31. 32. 33. 34. & 35. E;  
 do do 5 N do, do, 31. 32. 33. 34. 35. 36. & 37. do  
 do do 6 do, do, do, 31. 32. 33. 34. 35. & 37. do,  
 and the subdivisional line  
 lines of Townships  
 No 4 N of Ranges 33. West half  
 do, 5 N do, do, 34 E,  
 do, 6 do, do, do, 33. & 35 E, as  
 are represented in the  
 foregoing field notes as  
 having been surveyed under  
 my directions: and I further  
 solemnly swear that all the  
 corners of said surveys have  
 been established and perpetuated  
 in strict conformity with  
 the Surveying Manual and  
 printed instructions, and  
 that the foregoing are the  
 true and original field notes  
 of such survey.

(over)

516

616

W. B. Bell


Deft Surveyor

State of Oregon  
County of Lane

Subscribed & sworn to before me this  
7<sup>th</sup> day of July 1865

Joel Ware

Notary Public



I William S. Lewis  
Deputy Surveyor, do solemnly  
swear that, in pursuance of a  
joint Contract, wherein  
William & Cobell and  
William S. Lewis are joint  
contractors with Byron J.  
Tengra, Surveyor General for  
Oregon bearing date the 7<sup>th</sup>  
day of February 1865;  
I have well, faithfully and  
truly, in my own proper person  
and in strict conformity with  
the laws of the United States,  
the Surveying Manual, and the  
instructions furnished by the  
Surveyor General, surveyed  
all those parts or portions  
of Exterior and subdivisive  
lines of Townships, as are  
represented in the foregoing  
field notes as having been  
surveyed under my direction

and I further solemnly  
swear that all the corners  
of said surveys have been  
established and perpetuated  
in strict accordance with  
the Surveying Manual and  
printed instructions, and  
that the foregoing are the  
true and original field  
notes of such survey  
William S Lewis


State of Oregon

County of Lane

Subscribed and sworn  
to before me this 7<sup>th</sup> day of July 1865

Joel Ware

Notary Public



Surveyor General's Office  
Eugene City, Aug 23 1865

The foregoing field notes of the survey of Exterior  
lines of Townships 6 North Ranges 31, 32, 33. ~~34~~  
~~and 37 East; Townships 5 North Range 37~~  
~~East, and Townships 4 North Range 35 East~~

836 E. Willamette Meridian, Oregon, executed by Odell and  
Lewis, Deputy Surveyors under their contract No  
110, bearing date Feby 7 1865, having been  
critically examined, the necessary explanations  
and corrections made, the said field notes and  
the surveys they describe are hereby approved.

E. I. Applegate  
Surveyor General of Or.