

~~72~~
~~447~~

540

to copy

Index

Extension boundary of T6N R31 East.

13	15
24	17
25	13
36	13

All copied in
his book

Township 6 North Range 3 East Mt. Mer,
80.00 Set a Post corner for sections

13424, 18419, in head of gully course
S, E, Drove charred stake, dug pits,
and raised mound as per
instructions,

Land broken,

Grass Good,

Soil 2nd Rate,

North between Ranges 31 & 32,
in Township 6 N Range 3 E on East
boundary of section of 13,
Bearing: 20° 30' East,

39.00 Set a post closing corner on
the Northern boundary of State
8080 Chs West of 5th Mile post,
for sections 13418.

Land broken,

Good grass,

Soil 2nd Rate,

The foregoing surveys
 were made by Deputy
 William H. Odell assisted
 by C. C. Harcum }
 A. H. Shibles } Chairman,
 William Warren Axeman,
 W. W. Johnson, Comptroller.

The land in this fractional
 Township high and broken
 in no wise adapted to
 cultivation good only
 for pasturage, that only
 to a limited extent
 because of the scarcity of
 water.

The Survey

I William H Odell do hereby
certify that the foregoing are the
true and original field notes of
the ^{survey of the} Extension lines of Township
No 11, Range 31 East of Willamette
Meridian as will appear from
Affidavits duly made at the Close
of Contract No 110 bearing date
February 7th 1865, and attached
to the field notes of the ^{Subdnl.} Extension
lines of T¹¹ N. R. 36 E.

William H. Odell

Deputy Surveyor

~~498~~

fact, and soon the land
will be worthless unless
put into Market,

The whole of the lands
embraced in Contract
No. 10, and the Addendum
may be considered as one
extended range of pasture lands.
A very small portion, ^{of} which
may be considered barren,
compared with the whole a
very small proportion can
be cultivated to advantage,
because of the dryness of the
seasons, otherwise rich and
productive, The Walla
Walla River is a fine
stream of cold water, well
supplied with excellent
fish, Trout & Salmon.

x

595

69
~~497~~

The Valley along the river
 is rich and very productive
 but narrow until the river
 enters the N. E. corner of
 Township 5 N, R. 35 E, and the
 hills are high and very
 steep generally,

The other streams,
 Dry Creek & Pine Creek, pass
 through deep canyons
 with narrow bottoms,

What is known as Walla
 Walla Valley lies principally
 in Washington Territory; but
 some of the best lands are
 situated in the fractional
 Townships No 6 North of Range
 34. 35 & 36 East, - here the land
 is level or gently undulating
 and the different streams
 above named afford fine opportunities
 for irrigation,


502

We hereby certify that
 we assisted William H.
 Odell and William S.
 Lewis, deputy surveyors,
 in surveying and marking
 the following lines, to wit;
 The 1st Standard Paralled North
 between Townships 4 & 5 and
 East through Ranges 31. 32,
 33. 34. 35. & 37. East of Will. Mer,
 also the subdivisioral lines
 of Townships 5 N. Ranges 33. 35 & 36,
 do, 6 N, do, 34. 35 & 36 do,
 do 4 do, do, 32 & 33 do,
 and the Extremors of Townships
 5 N Range 35. 36,
 6 do, do, 34. 35. 36 & 37 East
 4 do do 31. 33. & 35 do,
 and that said lines
 have been in all respects

To the best of our knowledge
and belief, well and
faithfully surveyed, and
the boundary monuments
planted according to the
instructions furnished by
the Surveyor General.

Cyrus Dion Chairman
Robert Beck Assessor

State of Oregon }
County of Benton } 1865 Subscribed
and sworn to before me
this 17 day of June 1865
Leoberec
Notary Public



506

602

P.
666-601
Blank



I hereby certify that I assisted
William H. Odell and William S.

Lewis deputy surveyor, in surveying
the following lines, to wit;

The ~~1st~~ Standard Parallel North
between Townships 4 & 5 North and

East through Ranges 31. 32. 33. 34.

35. & 37. East of Willamette Meridian

also the subdivisional lines

of Townships Nos 5 North Ranges 33. 35. & 36 E,

do, do, 6 do, do, 34. 35 & 36 do,

do, do, 4 do, do, 32 & 33 do,

and the Exterior of Townships

Nos 5 North Range 35 & 36, 37 East

do, 6 do, do, 34. 35. 36 & 37, do,

do, 4 do, do, 31. 33. & 35, do,

and that said lines have

been in all respects

to the best of my knowledge and
belief, well and faithfully surveyed,
and the boundary monuments
planted according to the instructions
furnished by the Surveyor General,
D. C. Walcott Chairman

State of Oregon)
County of Lane) ss.

Sworn & subscribed before me this
24th day of June 1865

Joel Mann

Notary Public



1608

p. 604-607

blank

We hereby Certify that we assisted
William H. Odell & William S. Lewis, Deputy
Surveyors, in Surveying the Exterior boundaries
and subdividing Townships 5 N, Range 34, E.

w 6 N, w 33, E.

Exteriors only w 4, N, w 34, E.

w 4, N, w 32, E.

Also Exteriors of Townships 5 & 6 N, 31 & 32, E.

Also first Standard N. and East between

Townships four & five (4 & 5) N. through

Range 36, East, And that said

Townships, have been in all respects to the

best of our knowledge and belief, well

and faithfully surveyed, and the bound-

monuments planted according to the

instructions furnished by the Surveyor

general

L. C. Harcum Clerk

William Warren Asst

A. H. Shibles Clerk

Subscribed and sworn
to ~~before me~~ by the above
named persons before
me a Justice of the Peace
for the County of Umatilla
in the State of Oregon
this May the 17 day 1865-

J. P. Northrup
Justice of the Peace

man

man

man

I Walter W. Johnson of Walla Walla County Washington Territory do solemnly swear that I have faithfully and according to the best of my skill and ability surveyed the Exterior lines of Township's number 6 North Ranges 32, 33 East, of Town 5, North Ranges 31 and 32 East, and of Town 4, North Ranges 32, 33 and 34 East and has sectionized in Townships 6 N. Range 33 E, 5, North Range 33 East, 4, North, Ranges 32 & 33 East, and Town 6 North Range 33 East, and has also surveyed the first Standard Parallel North, Between Townships 4 and 5 north Ranges 36 East. That I have made true field notes of the same and have set down the correct measurements of all lines so run by me, as reported by my chain men. in pursuance of contract No. 110 issued by the Surveyor General of Oregon to W. H. Odell and W. S. Lewis bearing date of February 7th 1865,

W. W. Johnson
Compassman

Sworn and subscribed to before me B. N. Sexton
Clerk of the U. S. District Court first Judicial District
within and for Walla Walla County W. T. This 31st
day of May A. D., 1865

B. N. Sexton,
Clerk

I William H. Odell, Deputy
Surveyor, do solemnly swear,
that, in pursuance of a joint
Contract wherein William H.
Odell and William S. Lewis
are joint Contractors with
Byron J. Penno, United
States Surveyor General for
Oregon, bearing date, the 7th
day, ⁴February 1865, I have
well, faithfully, and truly,
in my own proper person,
and in strict conformity
with the instructions furnished
by the Surveyor General, the
Surveying Manual, and
the laws of the United States
surveyed all those parts
or portions of Lines hereafter
named, to wit, The 1st Standard
Parallel North between Townships
5 & 6 North and East through
Ranges 31, 32, 33, 34, 35, 36, & 37

East of Willamette Meridian,
 Also the Exterior lines of
 Townships No 4. N of Ranges 31. 32. 33. 34. & 35 E;
 do do 5 N do, do, 31. 32. 33. 34. 35. 36. & 37. do
 do do, 6 do, do, do, 31. 32. 33. 34. 35. & 37, do
 and the subdivisional line
 lines of Townships
 No 4 N of Ranges 33 E West half
 do, 5 N do, do, 34 E,
 do, 6 do, do, do, 33. & 35 E, as
 are represented in the
 foregoing field notes as
 having been surveyed under
 my directions: and I further
 solemnly swear that all the
 corners of said surveys have
 been established and perpetuated
 in strict conformity with
 the Surveying Manual and
 printed instructions, and
 that the foregoing are the
 true and original field notes
 of such survey.
 (over)

516

616

W. B. Bell


Deft Surveyor

State of Oregon
County of Lane

Subscribed & sworn to before me this
7th day of July 1865

Joel Ware

Notary Public



I William S. Lewis
Deputy Surveyor, do solemnly
swear that, in pursuance of a
joint Contract, wherein
William & Cobell and
William S. Lewis are joint
contractors with Byron J.
Tengra, Surveyor General for
Oregon bearing date the 7th
day of February 1865;
I have well, faithfully and
truly, in my own proper person
and in strict conformity with
the laws of the United States,
the Surveying Manual, and the
instructions furnished by the
Surveyor General, surveyed
all those parts or portions
of Exterior and subdivisive
lines of Townships, as are
represented in the foregoing
field notes as having been
surveyed under my direction

and I further solemnly swear that all the corners of said surveys have been established and perpetuated in strict accordance with the Surveying Manual and printed instructions, and that the foregoing are the true and original field notes of such survey

William S. Lewis.


State of Oregon

County of Lane

Subscribed and sworn to before me this 7th day of July 1865

Joel Ware

Notary Public



Surveyor General's Office
Eugene City, Aug 23 1865

The foregoing field notes of the survey of Exterior
lines of Townships 6 North Ranges 31, 32, 33. ~~34~~
~~and 37 East; Townships 5 North Range 37~~
~~East, and Townships 4 North Range 35 East~~

836 E. Willamette Meridian, Oregon, executed by Odell and
Lewis, Deputy Surveyors under their contract No
110, bearing date Feby 7 1865, having been
critically examined, the necessary explanations
and corrections made, the said field notes and
the surveys they describe are hereby approved.

E. I. Applegate
Surveyor General of Or.