

Plotted

333



4-679.

FILED.
SEP 21 1905

a

FIELD NOTES

OF THE SURVEY OF THE

A portion of the subdivisions of Township No. 4 North, Range No. 38 East.

Of the Willamette Meridian,

State of Oregon.

AS SURVEYED BY

Robert F. Omeg, United States Deputy Surveyor,

Under his Contract No. 761, dated June 16, 1905

Survey commenced July 17 th, 1905

Survey completed July 18th, 1905

6-151

Transcribed
OCT 19 1905
Dustin

NAMES AND DUTIES OF ASSISTANTS.

Dale Babcock, *Babcock* Chairman

George Talbert, *Talbert* do

Charley L. Weatherly *Weatherly* Axman

Chester J. Karker *Karker* do.

*Deposited Affidavit necessary
Subscribed List paid*

*Page 3. ... beginning ... all ... which
has ...
which is a ... promptly set ...
as detailed to ...*

6-151

July 17, 1905. No one authorized to administer oaths, other than myself, being available, without great inconvenience, delay and expense, I administer the required preliminary oaths.

See Page 165 of ...
Page 1. Survey Commission ...
completed July 15 1905
Robert F. Ormieg.
U. S. Deputy Surveyor.

Page 11. ... of ...

INDEX DIAGRAM.

Township 4 North, Range 38 East, W. M.

6	5	4	3	2	1
7	8	9	10	11	12
18	17	16	15	14	13
19	20	7 21	9 22	10 23	11 24
3	5				
30	29	28	27	26	25
31	32	33	34	35	36

Meanders Page _____

334

PRELIMINARY OATHS OF ASSISTANTS.

WE, Dale H. Babcock and George Talbert

do solemnly swear that we will well and faithfully execute the duties of chainmen; that we will level the chain upon even and uneven ground, and plumb the tally pins, either by sticking or dropping the same; that we will report the true distances to all notable objects, and the true lengths of all lines that we assist in measuring, to the best of our skill and ability, and in accordance with instructions given us, in the survey of ^{re} of a portion of the subdivisions of T. 4 N., R. 38 E., W. M.

Copy. See Book "D". Dale H. Babcock, Chainman.

do do. George Talbert, Chainman.

Subscribed and sworn to before me this 17th day of July, 1905



Robert F. Oney


U. S. Deputy Surveyor.

WE, _____ and _____

do solemnly swear that we will well and truly perform the duties of moundmen in the establishment of corners, according to the instructions given us, to the best of our skill and ability, in the survey of _____

You may copy from Book D. the Preliminary Oaths, Moundman. & mark on copy if you can't find the signature of your moundman.

Subscribed and sworn to before me this _____ day of _____, 1905




WE, Charley L. Weatherly and Chester J. Karker

do solemnly swear that we will well and truly perform the duties of axmen in the establishment of corners and other duties, according to instructions given us, to the best of our skill and ability, in the survey of ^{re} of a portion of the subdivisions of T. 4 N., R. 38 E., W. M.

Copy. See Book "D." Charley L. Weatherly, Axman.

do do. Chester J. Karker, Axman.

Subscribed and sworn to before me this 17th day of July, 1905




Robert F. Oney

U. S. Deputy Surveyor.

I, _____, do solemnly swear that I will well and truly perform the duties of flagman according to instructions given me, to the best of my skill and ability, in the survey of _____

_____, Flagman.

Subscribed and sworn to before me this _____ day of _____, 1905



Resurvey of a portion of the subdivision of T. 4 N., R. 38 E.

and at 12 h. and 6 m. l.m.t. observed the sun on the meridian. The resulting latitude is $45^{\circ} 49'$.

From the old witness cor. secs. 16, 17, 20 and 21, on the line bet. secs. 20 and 21, I continue the retrace S. bet. secs. 20 and 21.

26.50 Intersect the old $1/4$ sec. cor.

66.30 Intersect the old cor. for secs. 20, 21, 28 and 29.

North $89^{\circ} 47'$ W. on the retrace bet. secs. 20 and 29.

40.05 Intersect the old $1/4$ sec. cor.

80.10 Intersect the old cor. for secs. 19, 20, 29 and 30.

West on the retrace bet. secs. 19 and 30.

40.35 Fall 23 lks. S. of the old $1/4$ sec. cor..

78.35 Fall 95 lks. S. of the old cor. for secs. 19, 24, 25 and 30.

The retrace shows the old corners to be very badly dilapidated, and in most cases almost entirely obliterated, and the lines to be practically destroyed, and it shows many of the courses to be out of limits. Therefore, in order to properly execute the new survey and to re-establish the old obliterated corners, I proceed to resurvey the lines retraced in accordance with the Manual and the authority given me in my special instructions.

July 18, 1905: At 2 h. and 5 m. P.m., l.m.t., I set off $45^{\circ} 48'$ on the latitude arc; $2^{\circ} 53'$ N. on the decl. arc; and determine a meridian with the solar at the cor. of secs. 19, 24, 25 and 30. Thence I run S. $88^{\circ} 56'$ E. on a resurvey bet. secs. 19 and 30.

Ascend through heavy timber and dense undergrowth.

FINAL OATHS OF DEPUTY SURVEYOR AND HIS ASSISTANTS.

LIST OF NAMES.

A list of the names of the individuals employed by Robert F. Omeg, United States Deputy Surveyor, to assist in running, measuring, and marking the lines and corners described in the foregoing field notes of the survey of a portion of the subdivisions of T. 4 N., R. 38 E., W. M. showing the respective capacities in which they acted:

- Dale H. Babcock, Chainman.
George Talbert, Chainman.
Moundman.
Moundman.
Charley L. Weatherly, Axman.
Chester J. Karker, Axman.
Flagman.

FINAL OATH OF ASSISTANTS.

We hereby certify that we assisted Robert F. Omeg, United States Deputy Surveyor, in surveying all those parts or portions of the the subdivisions of T. 4 N., R. 38 E.,

of the Willametter meridian, State of Oregon, which are represented in the foregoing field notes as having been surveyed by him and under his direction; and that said survey has been in all respects, to the best of our knowledge and belief, well and faithfully surveyed, and the corner monuments established, according to the instructions furnished by the United States Surveyor General for Oregon

- (Copy. See Book "D".) Dale H. Babcock, Chainman.
do do George Talbert, Chainman.
Moundman.
Moundman.
(Charley L. Weatherly, Axman.
do do Chester J. Karker, Axman.
Flagman.

Subscribed and sworn to before me this 29th day of July, 1905



Robert F. Omeg, U. S. Deputy Surveyor.

FINAL OATH OF UNITED STATES DEPUTY SURVEYOR.

I, Robert F. Omeg, United States Deputy Surveyor, do solemnly swear that, in pursuance of a contract received from John D. Daly, United States Surveyor General for Oregon, bearing date of the 16th day of June, 1905, I have well, faithfully, and truly, in my own proper person, and in strict conformity with the instructions furnished by the United States Surveyor General for Oregon, the Manual of Surveying Instructions, and the laws of the United States, surveyed all those parts or portions of Township 4 North, Range 38 East

of the Willamette meridian, in the State of Oregon, which are represented in the foregoing field notes as having been surveyed by me, and under my direction; and I do further solemnly swear that all the corners of said survey have been established and perpetuated in strict accordance with the Manual of Surveying Instructions, and the special written instructions of the United States Surveyor General for Oregon and in the specific manner described in the field notes, and that the foregoing are the original field notes of such survey.

Robert F. Omeg
United States Deputy Surveyor.

Subscribed by said Robert F. Omeg, and sworn to before me }
this 16th day of September, 1905



Simon Bolton
County Clerk for Wasco County, Oregon and
ex-officio Clerk of the Circuit Court.

by F. R. Angell deputy
APPROVAL.

OFFICE OF THE UNITED STATES SURVEYOR GENERAL,

Portland Oregon January 3, 1906

Re Portion of the
The foregoing field notes of the survey of Subdivisional Lines of Township

4 North Range 38 East Willamette

Oregon

executed by Robert F. Omeg U.S. Deputy Surveyor
under his contract No. 761, dated June 16, 1905, having been critically examined, and the necessary corrections and explanations made, the said field notes, and the surveys they describe, are hereby approved.

John D. Daly
United States Surveyor General.

I certify that the foregoing transcript of the field notes of the above described surveys in T 4 N R 38 E Willamette Or, has been correctly copied from the original notes on file in this office.

John D. Daly
United States Surveyor General.