

Washington transcripts made


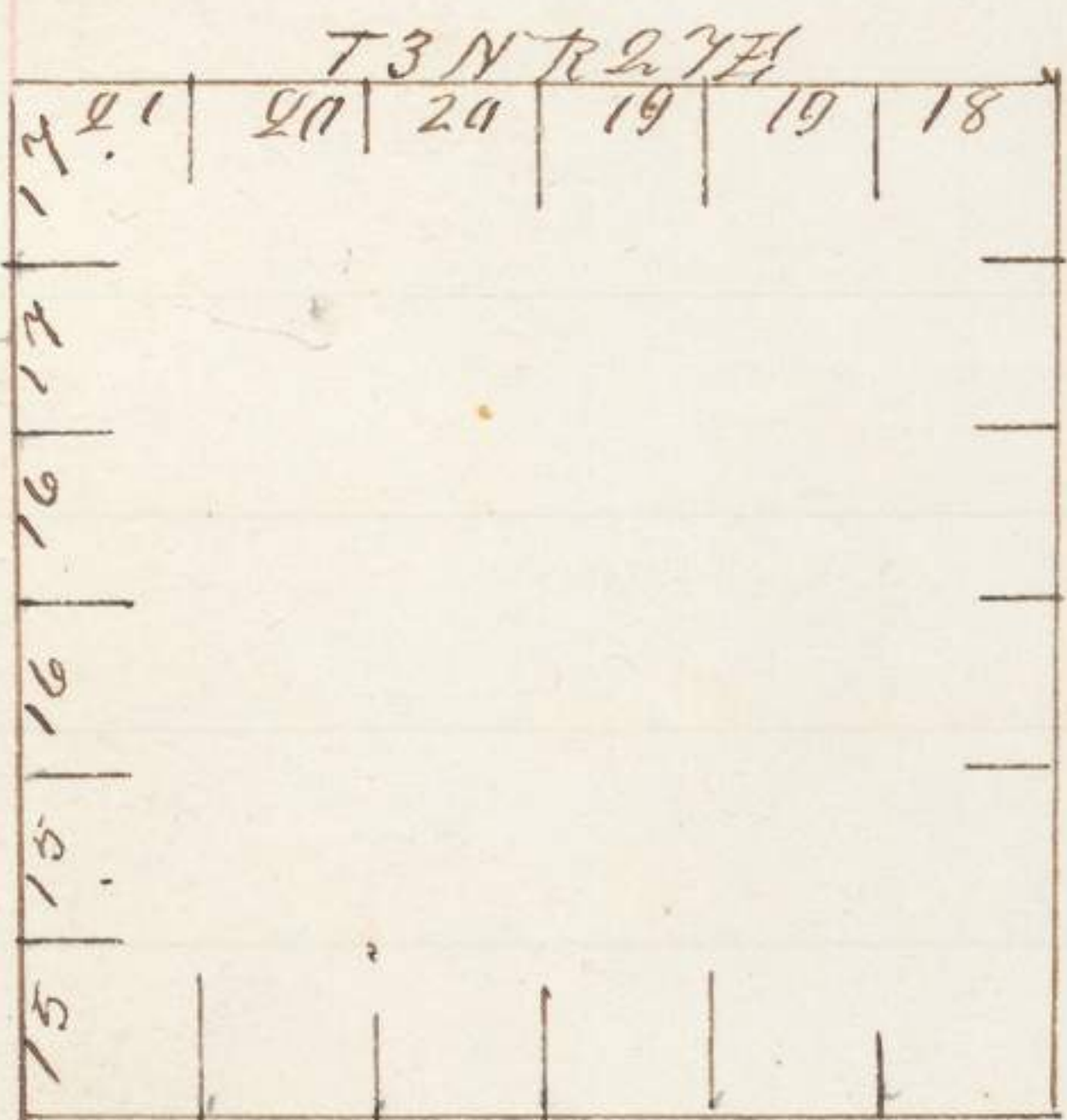


13

D. H. Murphy

Q

Exterior Lines Townships 12 & 13 N Range 27 E
and T 9 N Range 28 E Willamette Mer

Index Diagrams



We William McKealy, A. J. Chapman, C. H. Miller

August Moore do solemnly swear, that we will faithfully execute the duties of chain carriers that we will level the chain upon uneven ground and plumb the tally pins whether by sticking or dropping the same; that we will report the true distance to all notable objects, and the true length of all lines that we ^{may} assist in measuring to the best of our skill and ability

William McKealy
A. J. Chapman
C. H. Miller
August Moore,

Subscribed and sworn to before me a Notary Public for Lane County ^{of the} 10th day of September 1860.

A. W. Patterson
Notary Pub.

Mr. Jacob McDaniel & F. M. Mansfield

do solemnly swear that we
 will faithfully execute the duties of
 chain carriers, that we will level the
 chain upon uneven ground and plumb
 the tally pins whether by sticking or
 dropping the same. That we will report
 the true distance to all notable objects
 and the true length of all lines, that
 we assist in measuring to the best
 of our skill and ability

Jacob McDaniel
 F. M. Mansfield

Jacob McDaniel and F. M. Mansfield subscribed
 and swore to the above at my office in ^{Oregon} Lincoln County
 this 12th day of September 1860

Moses Mansfield
 Justice of the Peace

Mr F. M. Mansfield and William
H. Healey do solemnly swear that ^{we} will
well and truly perform the duties of
a juror according to instructions given
us and to the best of our skill and
ability

F. M. Mansfield
William H. Healey

Subscribed and sworn to before me
a Justice of the Peace at ^{my} office in Linn
County on this 12th day of September
1850

Moses Mansfield
Justice of the Peace

Field Notes of the Survey of the
exterior boundaries of Townships 1, 2, 3
North Range 27 East and Township
No 4 North of Range 28 East of the
Willamette Meridian in the State of
Oregon by Ebenezer E Hoast, deputy,
Surveyor, under his contract No 93
bearing date the 11th day of September
1860

Commenced September 23rd 1860

Completed October 18th 1860

Between Ranges 27 & 28 East, T 4 North

October 18th 1860

Chain From the corner to Townships 34 & 35

North, Ranges 27 & 28 East Willamette

Meridian & run

North between Sec 31 & 36

Mar 20th

September 28th 1860

40.00 Set post for gr see corner in mound
with trench and pits and deposited
1 pint of charcoal as per instructions

80.00 Set post for corner to Sec 25, 36, 31, 30
in mound with trench and pits and
deposited 1 pint of charcoal as per instructions
Soil sandy, sterile and destitute of vegetation

North, between, Sections 25 & 30

Mar 20th 3rd

40.00 Set post for gr see corner in mound
with trench and pits and deposited
1 pint of charcoal as per instruction

80.00 Set post for corner to Sec 24, 25, 19, 30
in mound with trench and pits
and deposited 1 pint of charcoal as per
instructions,

Soil sandy, 3rd rate producing thickly near as
bunch grass

Between Ranges 27428 East TAN

Chain North between Sect 19824,

Var 20°10'E

- 40.00 Set post for gr see corner in mound
with trench and pits and deposited 1 pint
of charcoal, as per instructions
- 80.00 Set post for corner to Sect 18, 19, 13 & 24
in mound with trench and pits and deposited
1 pint of charcoal, as per instructions
Soil sandy 3rd rate Sand level
Prickly pear and bunch grass

North between Sect 13 & 18

Var 20°E

- 40.00 Set post for ~~corner~~ gr see corner in mound
with trench and pits and deposited 1 pint
of charcoal, as per instructions
- 80.00 Set post for corner to Sect 12, 13, 18 & 24
in mound with trench and pits and
deposited 1 pint of charcoal as per
instructions
Soil 3rd rate sandy producing
bunch grass. Sand level

Between Ranges 27th & 28th East

Chains North between Secs 74 & 75

or 24th

49.00 Set post for gr see corner in mound
with trench and pits and deposited
1 pint of charcoal, as per instructions

80.00 Set post for corner to Secs 6, 7, 14 & 12
in mound with trench and pits
and deposited 1 pint of charcoal as
per instructions

Soil sandy 3rd rate, Guere wood and
bunch grass Land gently rolling

North between Secs 146

or 195th

40.00 Set post for gr see corner in mound
with trench and pits and deposited
1 pint of charcoal, as per instructions

811.47. Intersect 1st standard parallel North
10.00 chs West of the Standard Corner
for Townships 5 North

Range 27th & 28th East set post for closing
cor. to township 4 N. Rqs. 27 & 28 East depos-
ited 1 pint charcoal and raised mound, with
trench and pits as per instructions.

Land rolling - Sandy 3rd rate soil.

Chain from the corner to townships 5 North
 Ranges 27 & 28 East on the Standard
 parallel. North from
 West on Standard parallel
~~####~~ for post for closing corner to
 townships 4 North Ranges 27 & 28
 East at the intersection of N 45°
 township line; raised mound
 with trench and put one deposit
 of charcoal as per instructions
 said

General Description

This township embraces land of 1st, 2nd and
 3rd rate quality, producing generally good grass
 The Anmatilla river, which passes entirely through
 it is a beautiful stream of pure water, and
 along it the soil is generally of 1st rate
 quality; being adapted to settlement, and grazing
 The township should be subdivided

List of Names

List of the names of the individuals employed to assist in running measuring or marking the lines and corners described in the foregoing field notes of the exterior lines of Townships No 1, 2, & 3 North of the base line of Range No 27 East and Township No 4 North of Range No 28 East of the Millonette Meridian showing the respective capacities in which they acted

C. H. Miller } Chairman
 Jacob McDaniel } Chairman
 F. M. Mansfield } Axeman

We hereby certify, that we assisted Ebenezer
 & Haft Deputy Surveyor, in surveying the
 exterior lines of Townships No One (11)
 Two (2) and Three (3) North of the Base
 line of Range Number 27 East of the Will
 amette Meridian, and Township No Four
 (4) North of Range 28 East of the
 Willamette Meridian, and that said Townships
 have been in all respects, to the best of
 our knowledge, and belief, well and
 faithfully surveyed, and the boundary
 monuments planted according to the
 instructions furnished by the Surveyor General

Jacob McDaniel, Chairman
 C. H. Miller, Chairman
 F. McManis, & Axeman

Subscribed and sworn to before me
 a County Judge for Lane County in the
 State of Oregon this the 19th day of
 November A.D. 1861

W. S. Brock
 County Judge

I Ebenezer E. Hoft deputy Surveyor
do solemnly swear that in pursuance
of a contract with W. W. Chapman Surveyor
of the Public Lands of the United States
in the State of Oregon, bearing date the
11th day of September 1860 and in strict
conformity to the laws of the United States
and the instructions furnished by said
Surveyor General, I have faithfully surveyed
the Exterior boundaries of Townships No
One, Two and Three North of the base
line of Range, No twenty seven East of
the Willamette Meridian, and Townships
No four, North of the base line of Range
No Twenty eight East of the Willamette
Meridian in the state aforesaid, and
do further solemnly swear that the
foregoing are the true and original
field notes of such survey

Ebenezer E. Hoft

Deputy Surveyor

Subscribed and sworn to by
said Ebenezer E. Hoft deputy Surveyor

before me a Notary public for Lane
County in the State of Oregon. This
11th day of November A.D. 1860

A. W. Patterson
Not. Pub.

Surveyor General's Office

Eugene City, Decr. 31st 1860.

The foregoing field notes of the
 Survey of the the Exterior Lines
 of Townships No. 1, 2 & 3 N. Range
 No. 27 East - and Townships No.
 4 N. Range No. 28 East of
 the Willamette Meridian - execu-
 ted by Ebenezer C. Haft, deputy
 Surveyor, under his contract
 of the 11th day of September 1860
 having been critically exam-
 ined, the necessary corrections
 and explanations made, the
 said field notes and the sur-
 veys they describe are hereby
 approved.

A. W. Chapman

Surv. Genl. of Oregon