

Washington transcripts made


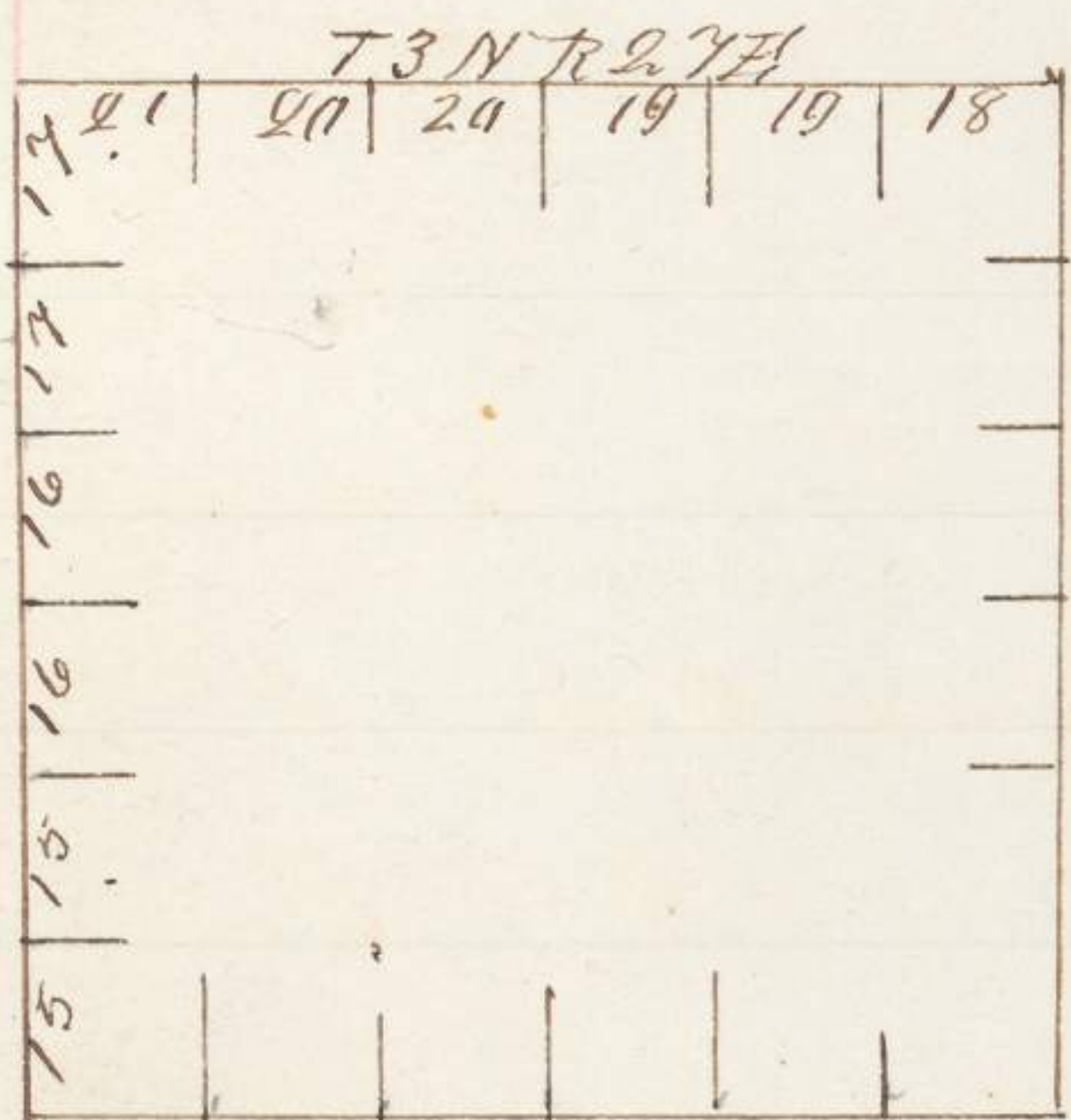


13

D. H. Murphy

Q

Exterior Lines Townships 12 & 13 N Range 27 E
and T 9 N Range 28 E Willamette Mer

Index Diagram



We William McKealy, A. J. Chapman, C. H. Miller

August Moore do solemnly swear, that we will faithfully execute the duties of chain carriers that we will level the chain upon uneven ground and plumb the tally pins whether by sticking or dropping the same; that we will report the true distance to all notable objects, and the true length of all lines that we ^{may} assist in measuring to the best of our skill and ability

William McKealy
A. J. Chapman
C. H. Miller
August Moore,

Subscribed and sworn to before me a Notary Public for Lane County ^{of the} 10th day of September 1860.

A. W. Patterson
Notary Pub.

Mr. Jacob McDaniel & F. M. Mansfield

do solemnly swear that we
will faithfully execute the duties of
chain carrier, that we will level the
chain upon uneven ground and plumb
the tally pins whether by sticking or
dropping the same. That we will report
the true distance to all notable objects
and the true length of all lines, that
we assist in measuring to the best
of our skill and ability

Jacob McDaniel
F. M. Mansfield

Jacob McDaniel and F. M. Mansfield subscribed
and swore to the above at my office in ^{Oregon} Lincoln County
this 12th day of September 1860

Moses Mansfield
Justice of the Peace

Mr F. M. Mansfield and William
H. Healey do solemnly swear that ^{we} will
well and truly perform the duties of
assessors according to instructions given
us and to the best of our skill and
ability

F. M. Mansfield
William H. Healey

Subscribed and sworn to before me
a Justice of the Peace at ^{my} office in Linn
County on this 12th day of September
1850

Moses Mansfield
Justice of the Peace

Field Notes of the Survey of the
exterior boundaries of Townships 1, 2, 3
North Range 27 East and Township
No 4 North of Range 28 East of the
Willamette Meridian in the State of
Oregon by Ebenezer E Hoast, deputy,
Surveyor, under his contract No 93
bearing date the 11th day of September
1860

Commenced September 23rd 1860

Completed October 18th 1860

(17)

Between Ranges 26 & 27 E T 3 N.

37

Charus North between Sec 7 & 12

Bar $19^{\circ}45'E$

40.000 Set post for gr sec corner in mound
with trench and pits and deposited
1 pint of charcoal as per instructions

80.000 Set post for corner to sec 6. 7. 11 & 12
in mound with trench and pits
and deposited 1 pint of charcoal
as per instructions

Soil 3rd rate

Low level

North ~~Cut~~ between Sec's 1 & 6

Bar $20^{\circ}E$

40.000 Set post for gr sec corner in mound
with trench and pits and deposited
1 pint of charcoal, as per instructions

80.000 Set post for corner to townships 3 & 4
North Ranges 26 & 27 E in mound
with trench and pits, and deposited
1 pint of charcoal as per instructions

Soil 3rd rate Low level

Columbia river bottom

September 26th 1860

Between Twp 384 N Range 27E

Chains

September 27th 1861

From the corner to townships 384 North
Ranges 26 & 27 East I run
East on a random line between said townships
Set temp half mile and mile stakes
at 40.00 and 80.00 chains. I find the
township line to be 6 miles, 4 chains
and 60 links and the falling 102 links
South of the township corner
Hence the correction for the true line will
be 4 chains and 60 links East and 17 links
North per mile From the corner
to townships 384 N. Ranges 27 & 28 East I run
S 89° 53' W on true line between sec 18 & 36
In Columbia river bottom Cor 20E

40.00 Set post for gr see corner in mound with
trench and pits and deposited 1 pint
of char coal as per instructions

80.00 Set post for corner to Sec 19, 35 & 36
in mound with trench and pits and
deposited 1 pint char coal as per instructions
Soil, heavy sand, 3rd rate
Sand level

Between townships 38 & 39 N Range 27 East

Chains $S89^{\circ}53'N$ or true line between Secs 35 & 34

Mar 20th

40.00 Set post for gr sec corner in mound
with trench and pits and deposited
1 pint of charcoal, as per instructions

80.00 Set post for corner to Secs 34, 35, 24 & 3
in mound with trench and pits
and deposited 1 pint of charcoal
as per instructions

Soil heavy sand 3rd rate Land level

$S89^{\circ}53'N$ between Secs 33 & 34

Mar 20th

40.00 Set post for gr sec corner in mound
with trench and pits and deposited
1 pint of charcoal, as per instructions

80.00 Set post for corner to Secs 33, 34, 34 & 4
in mound with trench and pits and
deposited 1 pint of charcoal
as per instructions

Soil heavy sand

Land level

Considerable quantity of mucky peat

40

(201)

Between Townships 384 N Range 27E

Chain S89°53'W between Secs 33 & 44

Var 20°10'E

40.00 Set post for gr see corner in mound
with trench and pits and deposited
1 pint of charcoal, as per instructions

80.00 Set post for corner to Secs 44, 33, 32 & 45
in mound with trench and pits
and deposited 1 pint of charcoal
as per instructions

Soil 3rd rate sand, producing
friable near sand ralling

S89°53'W between Secs 54 & 32

Var 20'E

40.00 Set post for gr see corner in mound
with trench and pits and deposited
1 pint charcoal as per instructions

80.00 Set post for corner to Secs 31, 32, 54 & 6
in mound with trench and pits
and deposited 1 pint of charcoal
as per instructions

Soil Sand 3rd rate, Sand ralling,

Between townships 384 N. Range 27E

Chains S 89° 53' W between Secs 6 & 31

Mar 20th 10th E

40.00 Set post for gr see corner in mound
with trench and pit, and deposited
1 pint of charcoal as per instructions
84.60 The corner to Townships 384 North
Ranges 26 & 27 East var. 20th E
Soil heavy sand 3rd rate
Land rolling
September 27th 1860

General Description

This Township contains land well adapted
to grazing purposes, producing a large
amount of good bunch grass. Buttercreek
passes through the S. E. corner, and the soil
on it is generally of 1st rate quality. It should
be subdivided.

List of Names

List of the names of the individuals employed to assist in running measuring or marking the lines and corners described in the foregoing field notes of the exterior lines of Townships No 1, 2, & 3 North of the base line of Range No 27 East and townships No 4 North of Range No 28 East of the Millonette Meridian showing the respective capacities in which they acted

C. H. Miller } Chairman
 Jacob McDaniel } Chairman
 F. M. Mansfield } Axeman

We hereby certify, that we assisted Ebenezer
 & Haft Deputy Surveyor, in surveying the
 exterior lines of Townships No One (11)
 Two (2) and Three (3) North of the Base
 line of Range Number 27 East of the Will
 amette Meridian, and Township No Four
 (4) North of Range 28 East of the
 Willamette Meridian, and that said Townships
 have been in all respects, to the best of
 our knowledge, and belief, well and
 faithfully surveyed, and the boundary
 monuments planted according to the
 instructions furnished by the Surveyor General

Jacob McDaniel, Chairman
 C. H. Miller, Chairman
 F. McManis, & Axeman

Subscribed and sworn to before me
 a County Judge for Lane County in the
 State of Oregon this the 19th day of
 November A.D. 1861

W. S. Brock
 County Judge

I Ebenezer E. Hoft deputy Surveyor
do solemnly swear that in pursuance
of a contract with W. W. Chapman Surveyor
of the Public Lands of the United States
in the State of Oregon, bearing date the
11th day of September 1860 and in strict
conformity to the laws of the United States
and the instructions furnished by said
Surveyor General, I have faithfully surveyed
the Exterior boundaries of Townships No
One, Two and Three North of the base
line of Range, No twenty seven East of
the Willamette Meridian, and Townships
No four, North of the base line of Range
No Twenty eight East of the Willamette
Meridian in the state aforesaid, and
do further solemnly swear that the
foregoing are the true and original
field notes of such survey

Ebenezer E. Hoft

Deputy Surveyor

Subscribed and sworn to by
said Ebenezer E. Hoft deputy Surveyor

before me a Notary public for Lane
County in the State of Oregon. This
11th day of November A.D. 1860

A. W. Patterson
Not. Pub.

Surveyor General's Office

Eugene City, Decr. 31st 1860.

The foregoing field notes of the
 Survey of the the Exterior Lines
 of Townships No. 1, 2 & 3 N. Range
 No. 27 East - and Townships No.
 4 N. Range No. 28 East of
 the Willamette Meridian - execu-
 ted by Ebenezer C. Haft, deputy
 Surveyor, under his contract
 of the 11th day of September 1860
 having been critically exam-
 ined, the necessary corrections
 and explanations made, the
 said field notes and the sur-
 veys they describe are hereby
 approved.

A. W. Chapman

Surv. Genl. of Oregon