

FIELD NOTES

Of the survey of the Subdivisional

Lines of T. 3 N., R. 33 E. 2nd Tps. 4 N.

R. 37 2nd 35 E. Willamette Meridian, Oregon,

as surveyed by Jas. P. Curvin and Jos. E. Poland

U. S. Deputy Surveyors, under ^{their} his Contract No. _____

dated May 4th, 1887

Survey commenced, Aug 15th, 1887

Survey completed, " 17th, 1887

NAMES AND DUTIES OF ASSISTANTS.

_____, Compassman.

J. D. Madley, Chainman.

W. C. Madley, Chainman.

Frank Belshaw, Chainman.

Guy Davis, Chainman.

P. B. Crown, Axman.

J. R. Madley, Axman.

_____, Flagman.

PRELIMINARY OATHS OF ASSISTANTS.

We,

J. D. Medley W. H. Medley
Frank Belshaw and Guy Davis

do solemnly swear that we will faithfully execute the duties of Chain Carriers; that we will level the chain over even and uneven ground, and plumb the tally pins, either by sticking or dropping the same; that we will report the true distance to all notable objects, and the true length of all lines that we will assist in measuring, to the best of our skill and ability, and in accordance with the instructions given us in the survey of the

Subdivisional lines of T. 3 N. R. 33 E. and
T. 4 N. R. 34 and 35 E. Willamette Meridian, Oregon.

J. D. Medley, Chainman.
W. H. Medley, Chainman.
Frank Belshaw, Chainman.
Guy Davis, Chainman.

Subscribed and sworn to before me this

11th

day of

August, 1887

[SEAL.]

James P. Plourrin
U.S. Deputy Surveyor

We,

B. B. Cromer
J. A. Hadley

and

do solemnly swear that we will well and truly perform the duties of Axmen in the establishment of corners and other duties, according to instructions given us, and to the best of our skill and ability, in the survey of the

Subdivisional lines of T. 3 N. R. 33 E. and
T. 4 N. R. 34 and 35 E. Willamette Meridian, Oregon.

B. B. Cromer, Axman.
J. A. Hadley, Axman.

Subscribed and sworn to before me this

11th

day of

August, 1887

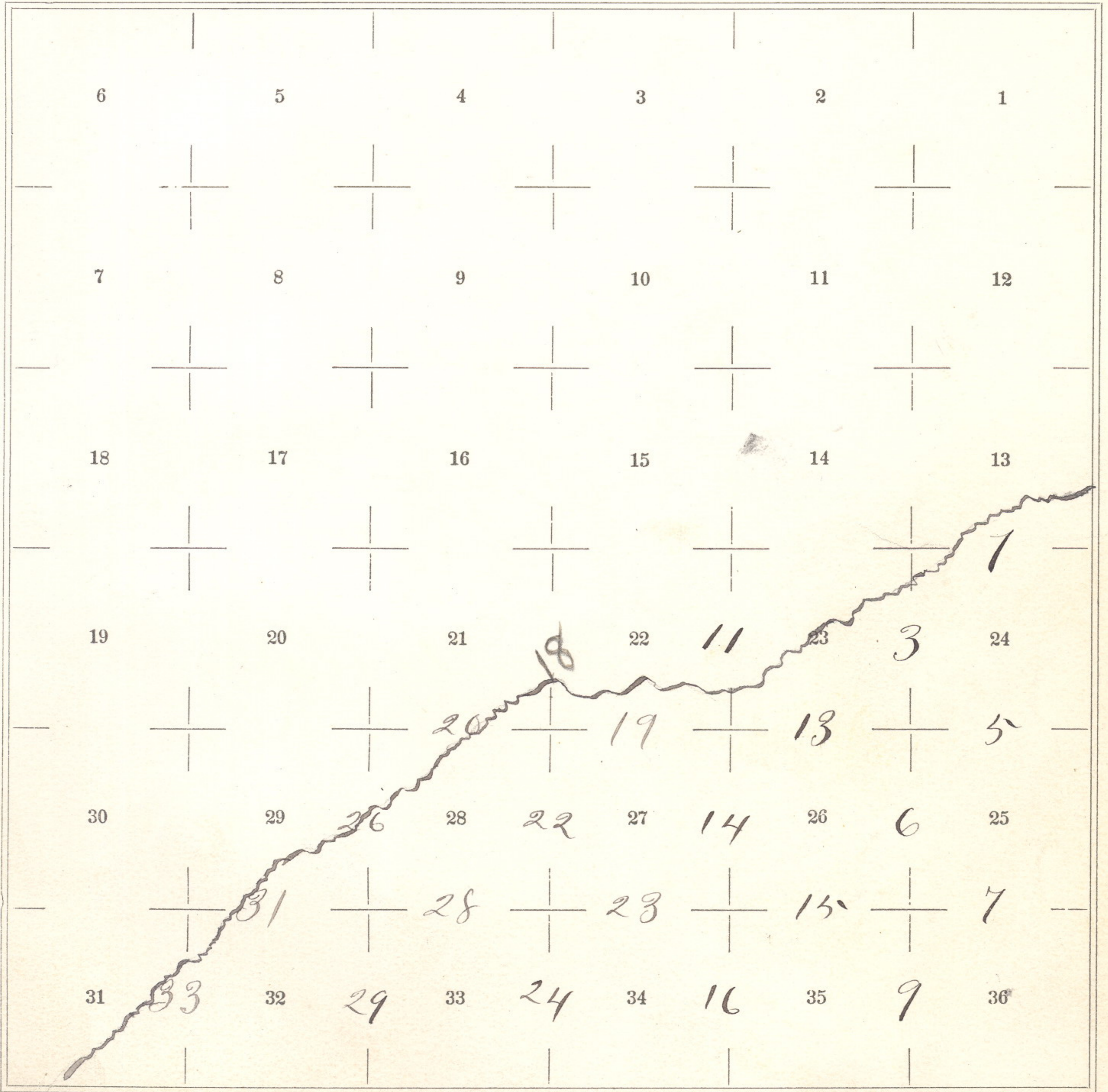
[SEAL.]

James P. Plourrin
U.S. Deputy Surveyor

INDEX

Referring the Lines to the Pages of the Field Notes.

T. *3 North* R. *33 East.* Will. Mer.



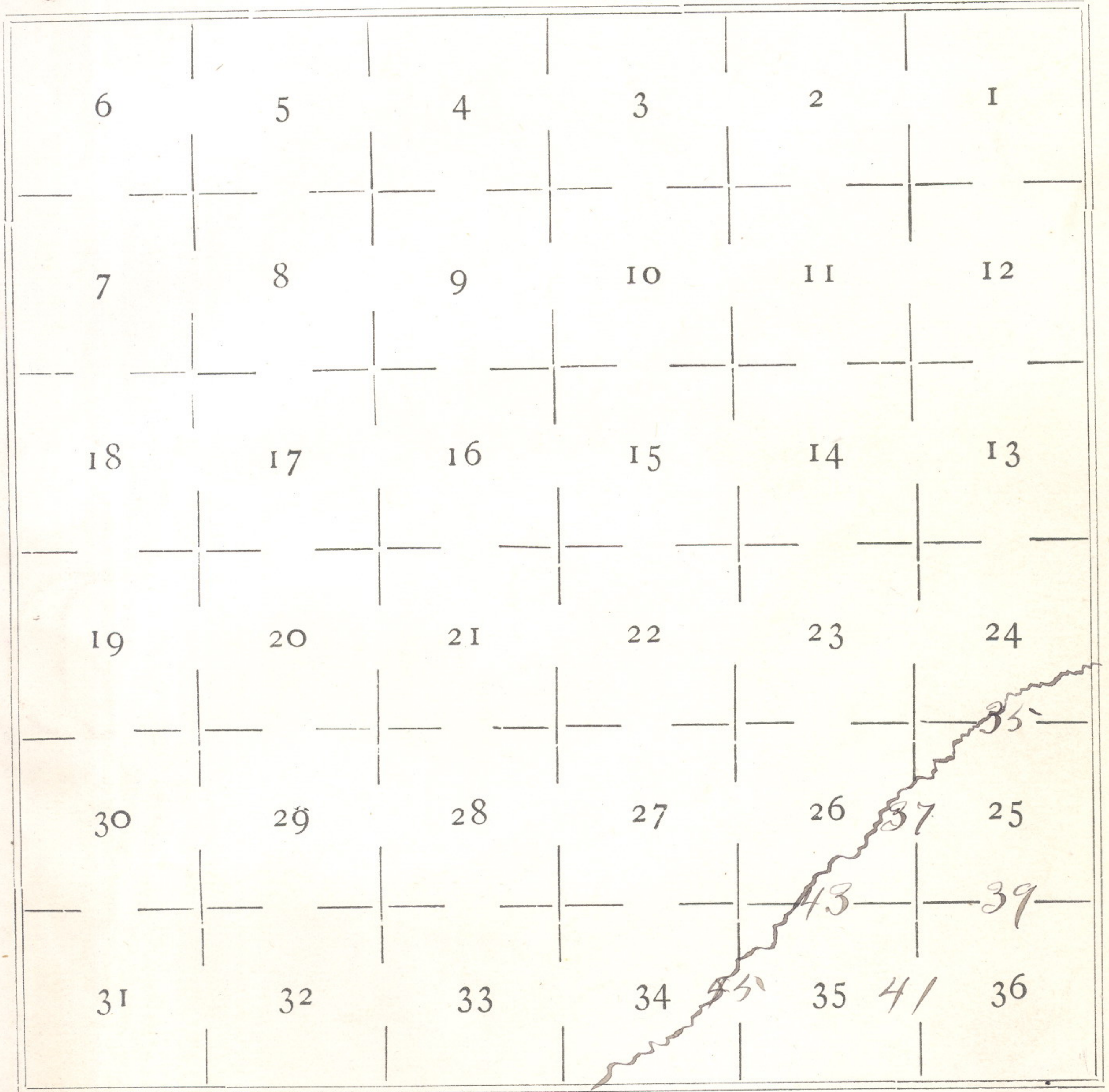
Meanders of _____, Pages _____ to _____

Meanders of _____, Pages _____ to _____

INDEX

Referring the Lines to the Pages of the Field Notes.

T. *H North* R. *34 East* Will. Mer.



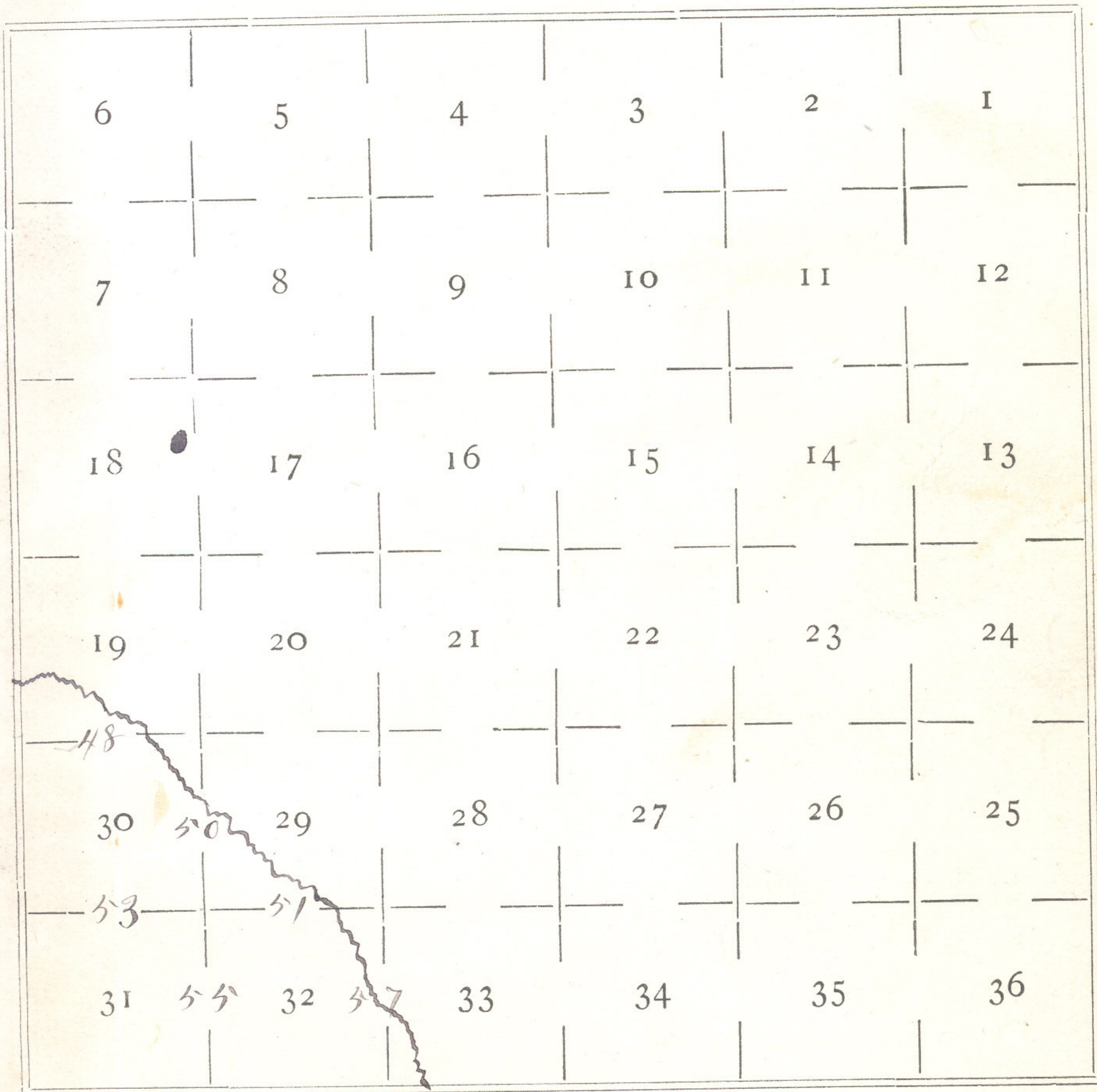
Meanders of _____ Pages _____ to _____

Meanders of _____ Pages _____ to _____

INDEX

Referring the Lines to the Pages of the Field Notes.

T. *4 North* R. *35 East* Will. Mer.



Meanders of _____ Pages _____ to _____

Meanders of _____ Pages _____ to _____

Subdivision of T. 4 North R. 35 East
Willamette Meridian, Oregon.

- 5340 Hayon road in law N^{and} S.
- 5590 Deposited charred stake 12 ins in the ground for $\frac{1}{6}$ sec. cor. dug pits 18x18x12 ins. E^{and} H of stake 5 $\frac{1}{2}$ ft. dist raised mound of earth 1 $\frac{1}{2}$ ft. high. 3 $\frac{1}{2}$ ft. base over it^{and} in E^{and} pit drove stake 2 ft. long. 2 ins square 12 ins. in the ground marks $\frac{1}{6}$ S. on N. face.
- 7590 Cor to sec 29, 30, 25^{and} 36
Land level or slightly rolling
Soil 1st rate
All cultivated

South on true line between 31^{and} 32
R. 20 East

- 2000 Deposited charred stake 12 ins in the ground for $\frac{1}{6}$ sec. cor. dug pits 18x18x12 ins N^{and} S of stake 5 $\frac{1}{2}$ ft. dist raised mound of earth 1 $\frac{1}{2}$ ft. high 3 $\frac{1}{2}$ ft. base over it^{and} in N^{and} pit drove stake 2 ft. long 2 ins square 12 ins in the ground

Subdivisions of T. 4 North R. 95 East
Willamette Meridian, Oregon.

(8093-10 M.)

- marked $\frac{1}{6}$ D. on N. face.
- 2050 Fence & field E. end N.
- 4000 Deposited charred stake 12 ins. in the ground for $\frac{1}{4}$ sec. cor. dug pits $18 \times 18 \times 12$ ins N. and S. of stake $5\frac{1}{2}$ ft. dist. raised mound of earth $1\frac{1}{2}$ ft. high $3\frac{1}{2}$ ft. base over it. And in N. pit drove stake 2 ft. long 2 ins square 12 ins in the ground marked $\frac{1}{4}$ D. on N. face.
- 6000 Deposited charred stake 12 ins. in the ground for $\frac{1}{4}$ sec. cor. dug pits $18 \times 18 \times 12$ ins N. and S. of stake $5\frac{1}{2}$ ft. dist. raised mound of earth $1\frac{1}{2}$ ft. high $3\frac{1}{2}$ ft. base over it. And in N. pit drove stake 2 ft. long 2 ins square 12 ins in the ground marked $\frac{1}{6}$ D. on N. face.
- 7920 Intersect S. bdy of Township 123 N. of cor to sec 5 and 6 T. 3 N. R. 35 E. and for post

Subdivision of T. 4 North R. 35 East
Willamette Meridian, Oregon.

4 ft. long 4 ins square 24 ins in ground
for closing cor to sees 31 and 32. marked
C. C. T 4 N on N
R 35 E S 32 on E and S 31 on W.
faces with 5 notches on E and 1
notch on W. edges. dug pits
18 x 18 x 12 ins N. E. and W. of cor
5 1/2 ft. dist. raised mound of earth
2 ft. high 4 1/2 ft base around it.
Land mostly level
Soil 1st rate partly cultivated

Commencing at cor to sees 28, 29, 32 & 33
which is charred stake 12 ins in the
ground and pits in each see 5 1/2 ft. dist
almost obliterated. Iron
South ^{on true line} bet sees 32 and 33

Pa 21° East

4000 no sign of old 1/4 see. cor. and owing
to the land being cultivated and outside
reservation I did not establish one

Subdivision of T. 4 North R. 35 East

Willamette Meridian, Oregon.

(8093-10 M.)

5700 Set post 4 ft. long 4 ins square
 24 ins in the ground on S bank
 of the Wild Horse creek for
 Meander cor to fractional sec
 32 and 33 marked W.R.M.C.
 with T 4 N on S
 R 35 E S 33 on E and S 32 on N
 face. dug a pit 3 ft. square 1 ft.
 deep S. W. of post and raised
 mound of earth 2 ft. high 4 1/2
 ft. base around post.

6000 Dep. noted charred stake 12 ins in
 the ground for 1/6 sec cor.
 dug pits 18 x 18 x 12 ins N. and S.
 of stake 5 1/2 ft. dist raised
 mound of earth 1 1/2 ft. high
 3 1/2 ft. base over it and in
 N. pit drove stake 2 ft. long
 2 ins square 12 ins in the
 ground marked 1/6 S.
 on N. face.

Subdivision of T. 4 North R. 35 East
Willamette Meridian, Oregon.

- 7950 Wagon road and lane
E. and W.
- 7980 Interest S. bdy. Township
24 lbs W of cor. to sees
4 and 5 T. 3 N. R. 35 East.
And set post 4 ft. long 4 ins
square 24 ins in the ground
for closing cor. to sees
32 and 38 marked
C. C. T. 4 N. R. 35 E. on N.
D 33 on E and D 32 on W face
with 4 notches on E and 2 notches
on W. face dug pits
18 x 18 x 12 ins N. E and W
of stake 5 ft. dist and
raised mound of earth
2 ft high 4 1/2 ft. base around it.
Land mostly level
Soil 1st rate
Mostly cultivated
Aug. 17th 1887.

FINAL OATHS FOR SURVEYS.

A list of the names of the individuals employed by James P. Currin
and E. Noland, U. S. Deputy Surveyor, to assist in
running, measuring, and marking the lines and corners described in the
foregoing field notes of the survey of the
Subdivisional lines of T 34 N R 33 E and
T 4 N. Rgs 34 and 35 E. Willamette Meridian, Oregon,
showing the respective capacities in which they acted:

-, Compassman.
- J. S. Medley....., Chairman.
- W. H. Medley....., Chairman.
- Frank Belshaw....., Chairman.
- Guy Davis....., Chairman.
- B. B. Cramer....., Axman.
- J. R. Hadley....., Axman.
-, Flagman.

FINAL OATHS OF ASSISTANTS.

We hereby certify that we assisted James P. Currin and
James Noland, U. S. Deputy Surveyor, in surveying
all those parts or portions of the Subdivisional
lines of T 34 N. R. 33 E. and
T 4 N. Rgs. 34 and 35 E. Willamette Meridian, Oregon,
as represented in the foregoing field notes as having been surveyed by
him and under his direction; and that said survey has been in all respects,
to the best of our knowledge and belief, well and faithfully surveyed,
and the corner monuments established, according to the instructions
furnished by the U. S. Surveyor General of Oregon.

-, Compassman.
- J. S. Medley....., Chairman.
- W. H. Medley....., Chairman.
- Frank Belshaw....., Chairman.
- Guy Davis....., Chairman.
- B. B. Cramer....., Axman.
- J. R. Hadley....., Axman.
-, Flagman.

Subscribed and sworn to before me this 17th day of
August, 1887.

[SEAL.]

James P. Currin
U. S. Deputy Surveyor

FINAL OATH OF DEPUTY SURVEYOR.

Mr. *James P. Furrin* and *James E. Holand*, United States
Deputy Surveyor, do solemnly swear that in pursuance of instructions
received from *Douglas H. Taylor*, U. S.
Surveyor General for Oregon, bearing date of the *13th*

day of *May*, 188*7*. We have well, faithfully,
and truly, in ^{our} own proper person, and in strict conformity with the
instructions furnished by the U. S. Surveyor General for Oregon, the
Surveying Manual, and the laws of the United States, surveying all

those parts or portions of *T. 3 N. R. 33 E. and*
Townships 4 N. Ranges 34 and 35 East

Willamette Meridian, in the State of Oregon, as are represented in the
foregoing field notes as having been surveyed by me and under my
directions; and I do further solemnly swear that all the corners of said
survey have been established and perpetuated in strict accordance with
the Surveying Manual, printed instructions, the special written instruc-
tions of the U. S. Surveyor General for Oregon, and in the specific man-
ner described in the field notes, and that the foregoing are the *true* field
notes of such survey, and should any fraud be detected I will suffer the
penalty of perjury under the provisions of an act of Congress approved
August 8, 1846.

James P. Furrin
James E. Holand

U. S. Deputy Surveyors.

Subscribed and sworn to before me this *Fifteenth*
day of *February*, 188*8*.

A. C. Woodcock
Notary Public
for Oregon

Office of U. S. Surveyor General,

Portland, Oregon, August 8th, 1888.

The ^{following} ~~following~~ Field Notes of the Survey of the
 Subdivisional lines of Township
 3. N. R. 33 E. and T. 4 N. R.
 34 and 35 E. Will Mar Oregon
 executed by James J. Currier and James E. Holand,
 Special Joint U. S. Dept Surveyors
 under his Contract No. —, dated May
 4th, 1887, having been critically examined,
 the necessary corrections and explanations made, the
 said Field Notes and the survey they describe, are
 hereby approved.

Douglas W. Taylor.

Surveyor General.