

David Plummer D. 223^{En}
Keel. FIELD NOTES

Of the survey of the Subdivisional
Lines of T. S. R. 35 O

Willamette Meridian, Oregon,
as surveyed by Murris Buchanan

U. S. Deputy Surveyor, under his Contract No. Q 35

dated April 19, 1895

Survey commenced, June 28th, 1895

Survey completed, June 30th, 1895

NAMES AND DUTIES OF ASSISTANTS.

-, Chainman.
- Carl S. Picklin, Chainman.
- Guy D. Stryker, Chainman.
-, Chainman.
- Perry Van Arsdall, Axman.
-, Axman.
-, Flagman.

RECEIVED AND FILED.

this 30th day of Dec, 1895

JOHN C. ARNOLD,
U. S. Surveyor General for Oregon.

PRELIMINARY OATHS OF ASSISTANTS.

We, Carl S. Nicklin and Guy D. Stryker

do solemnly swear that we will faithfully execute the duties of Chain Carriers; that we will level the chain over even and uneven ground, and plumb the tally pins, either by sticking or dropping the same; that we will report the true distance to all notable objects, and the true length of all lines that we will assist in measuring, to the best of our skill and ability, and in accordance with the instructions given us in the survey of the

Subdivisional

lines of T. 1 South

R. 35 East

Willamette Meridian, Oregon.

Carl S. Nicklin, Chainman.

Guy D. Stryker, Chainman.


Chainman

Chainman.

Subscribed and sworn to before me this Twenty eighth day of June, 1895.

Marius Buchanan

U. S. Dept. Surveyor



We, J. Perry VanArsdall and

do solemnly swear that we will well and truly perform the duties of Axmen in the establishment of corners and other duties, according to instructions given us, and to the best of ~~our~~ skill and ability, in the survey of the

Subdivisions of T. 1 S.

R. 35 E,

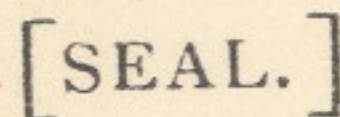
Willamette Meridian, Oregon.

Perry VanArsdall, Axman.

Subscribed and sworn to before me this Twenty eighth day of June, 1895.

Marius Buchanan

U. S. Dept. Surveyor



File


Page 15 2y as to setting C.C on U.S.R line
E. Bdry of Sec 32 out of line with W. Bdry

225

INDEX

Referring the Lines to the Pages of the Field Notes.

T. 1 South R, 35 East Will. Mer.



Linden

Meanders of _____ Pages _____ to _____

Meanders of _____ Pages _____ to _____

There being no officer, other than myself, authorized to administer an oath, I administer the required preliminary oath.

M. Buchanan
U.S. Dept. Surveyor

Subdivisions of T. 18. R. 35 E. Continued

of secs. 29 and 32, marked C. C.
on E. face, and raise a mound
of stone, 2 ft. at base, 1 1/2 ft. high,
E. of cor. Pits impracticable.

Land - mountainous:

Soil - sandy loam - 4th rate:

no timber:

Mountainous lands: 21.17 Chs.

From cor. of secs. 28, 29, 32 and 33
thence I run

S. on a true line bet. secs. 32 and 33:

ascend steep N. point: no timber

17.50 top of steep ascent. along rocky
ridge: E. of summit.

40.00 set a basalt stone 21 x 15 x 6^{ins.} on rock,
in mound of stone, marked 1/4
on W. face and raised a mound
of stone, 2 ft. at base, 1 1/2 ft. high, W
of cor. Pits impracticable.

42.00 Summit of ridge on rock cliff -
descend along W. side.

75:03 Intersect S. Bdy of township
28 chs. W. of Cor. of secs. 4 and 5,
~~described on page 8 of Exterior~~
~~ort as run by me in this Contract.~~

Subdivisions of T. 1 S. R. 35 E. - Concluded

Chs. At point of intersection I
set basalt stone 22x16x6 ins. 17 ins.
in the ground for closing Cor. of
sec. 32 and 33, marked
C.C. on N. ^{face.} with 4 notches on E,
and 2 on W. Edges, and raise
a mound of stone, 2 ft. base, 1 1/2 ft.
high N. of cor. Pits unpractic-
able.

Land, mountainous.

Soil, loam 3rd rate.

Timber, only a few trees of scrub-
by pine and fir.

Mountainous lands, 75.03 Chs.

June 30th 1895.

~~Latitude taken daily.~~

General Description.
This fractional township is
very mountainous, and very
precipitous in the south part.
The soil is sandy and unpro-
ductive. It is chiefly valuable
for its young timber and for
grazing purposes.

Marius Buchanan
U.S. Dept. Surveyor.

There being no officer, other than myself, available without great inconvenience, delay and expense, I administer the required final oath.

M. Buchanan
U. S. Dept. Surveyor.

FINAL OATHS FOR SURVEYS.

A list of the names of the individuals employed by Marius
Buchanan, U. S. Deputy Surveyor, to assist in running
measuring, and marking the lines and corners described in the foregoing field notes of the
survey of the Subdivisional
R. 35 East lines of T. 1 South
Willamette Meridian, Oregon,
showing the respective capacities in which they acted:

Full and

- Carl S. Nicklin, Compassman.
- Carl S. Nicklin, Chainman.
- Guy D. Stryker, Chainman.
- Guy D. Stryker, Chainman.
- Guy D. Stryker, Chainman.
- Perry Vanarsdall, Axeman.
- Perry Vanarsdall, Axeman.
- Perry Vanarsdall, Flagman.

FINAL OATHS OF ASSISTANTS.

We hereby certify that we assisted Marius
Buchanan, U. S. Deputy Surveyor, in surveying all
those parts or portions of the Subdivisional
Range No 35 East of T. 1 South
Willamette Meridian, Oregon,
as are represented in the foregoing field notes as having been surveyed by him and under
his direction; and that said survey has been in all respects, to the best of our knowledge
and belief, well and faithfully surveyed, and the corner monuments established according
to the instructions furnished by the U. S. Surveyor General of Oregon:

Full and

- Carl S. Nicklin, Compassman.
- Carl S. Nicklin, Chainman.
- Guy D. Stryker, Chainman.
- Guy D. Stryker, Chainman.
- Guy D. Stryker, Chainman.
- Perry Vanarsdall, Axeman.
- Perry Vanarsdall, Axeman.
- Perry Vanarsdall, Flagman.

Subscribed and sworn to before me, this thirtieth day
of June, 1895

[SEAL.]

Marius Buchanan
U. S. Dept. Surveyor

FINAL OATH OF DEPUTY SURVEYOR.

I, Marius Buchanan, United States
Deputy Surveyor, do solemnly swear that in pursuance of instructions
received from John C. Arnold, U. S.
Surveyor General for Oregon, bearing date of the eighth
day of May, 1895, I have well,
faithfully, and truly, in my own proper person, and in strict conformity
with the instructions furnished by the U. S. Surveyor General for Oregon,
the Surveying Manual, and the laws of the United States, surveying all
those parts or portions of Subdivisions of
T. 1 S. R. 35 E.

Willamette Meridian, in the State of Oregon, as are represented in the
foregoing field notes as having been surveyed by me and under my direc-
tions; and I do further solemnly swear that all the corners of said survey
have been established and perpetuated in strict accordance with the Survey-
ing Manual, printed instructions, the special written instructions of the
U. S. Surveyor General for Oregon, and in the specific manner described
in the field notes, and that the foregoing are the *true* field notes of such
survey, and should any fraud be detected I will suffer the penalty of per-
jury under the provisions of an act of Congress approved August 8, 1846.

Marius Buchanan
U. S. Deputy Surveyor.

Subscribed and sworn to before me this twenty eighth
day of December, 1895

John C. Arnold
U. S. Surveyor General.
for Oregon.

Office of U. S. Surveyor General,

Portland, Oregon, *November 28*, 1896

The following Field Notes of the Survey of the

Subdivisional lines of
Township 1 South Range 35^E E.
Will. Mer Oregon

executed by *Marius Buchanan*
U S Deputy Surveyor
 under his Contract No. *635*, dated *April*

19th, 1895, having been critically examined,
 the necessary corrections and explanations made, the said Field
 Notes and the survey they describe, are hereby approved.

Robert A. Habersham

Surveyor General.