

CORNER RECORD (SEARCH)

(Ref. FSM 5151.4)

Tract or
Survey No.

Cor.
No.

R.D. North Fork John Day
N.F. Umatilla

County Grant & Umatilla
State Oregon

CORNER DIAGRAM

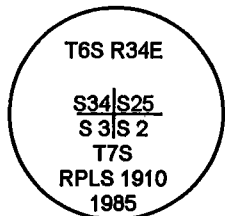


PHOTO IDENTIFICATION DATA

Photo No.
Filed At.
Object Ident.
Ident. By
Signature

PLANE COORDINATE POSITION DATA

State: Zone:
X:
Y:
Datum:

DESCRIBE CORNER MONUMENT FOUND

Found a 2 1/2" aluminum pipe, with a 2 1/2" aluminum cap, projecting 24" out of the ground surrounded by a stone mound 3 1/2' diameter by 19" high.

DESCRIBE BEARING TREES OR OTHER OFFICIAL ACCESSORIES FOUND

8" Ponderosa Pine, N. 33 E., 17.1 feet, with scribing visible on partially healed blaze.
Stone mound, 2 1/2' in diameter by 16" high, N. 80 1/4 E., 71.5 feet.
29" Ponderosa Pine Snag, N. 83 1/2 E., 107.3 feet, with scribing visible on partially healed double blaze.
10" Douglas Fir, S. 89 E., 73.7 feet, with scribing visible on partially healed blaze.
38" Ponderosa Pine, S. 63 W., 103.6 feet, with scribing visible on partially cut open blaze.
24" downed Ponderosa Pine Snag, N. 65 W., 124.7 feet, with scribing visible on upper blaze.
11" Douglas Fir, N. 43 W., 65.7 feet, with scribing visible on partially healed blaze.

DESCRIBE CORNER LOCATION RELATIVE TO NEAR-BY FEATURES, ALSO HOW TO REACH CORNER

Signature
D. Schlaich

Title
Land Surveyor

Division

Headquarters
S.O.

Date
09/1997

FS-7100-52 (3/97)

CORNER RECORD (PERPETUATION)

MONUMENT: DESCRIBE NEW MONUMENT SET, OR WORK DONE TO PRESERVE EXISTING MONUMENT

ACCESSORIES: DESCRIBE NEW BT'S WITNESS OBJECTS ETC. ESTABLISHED, OR WORK DONE TO PRESERVE EXISTING EVIDENCE

Work Done By D. Schlaich Title Land Surveyor Date 09/1997 State Registration No. _____
or Agency _____
Certified Corner Record Prepared? Yes No Filed At: Umatilla County Surveyor's Office Date 11/1997

REMARKS

USDA-FOREST SERVICE

Index File No. Z-17

CORNER RECORD (SEARCH)

(Ref. FSM 7151.4)

Tract or Survey No. _____ Cor. No. _____

T 65 R. 34E

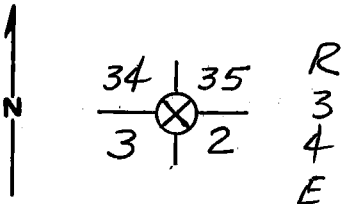
R.D. DALE County GRANT & UMATILLA

Merid. WILL

N.F. UMATILLA State OREGON

CORNER DIAGRAM

T65



T75

DESCRIBE CORNER MONUMENT FOUND

STONE OF RECORD SIZE WITH NO MARKS VISIBLE
LOOSE ON GROUND,
THERE IS A POST IN A MOUND OF STONES ABOUT
50 FT. E. OF CORNER.

DESCRIBE BEARING TREES OR OTHER OFFICIAL ACCESSORIES FOUND

ORIG. 30" PINE IS LIVE W/ VISIBLE SCRIBES, BEARS
S 63°W, 103.6 FT
ORIG. 36" PINE IS DOWN & DECAYING, SCRIBES ARE VISIBLE
BEARS N 68°W, 124.7 FT.
ORIG. 18" ^{PINE} IS A STANDING SNAG W/ HEALED BLAZE, BEARS
S 79°E, 83.2 FT.

PHOTO IDENTIFICATION DATA

Photo No. _____
Filed At. _____
Object Ident. _____
Ident. By _____
Signature _____

DESCRIBE CORNER LOCATION RELATIVE TO NEAR-BY FEATURES, ALSO HOW TO REACH CORNER

AN UNMARKED PINE BEARS N 79°E, 103.0 FT.

PLANE COORDINATE POSITION DATA

State _____ Zone _____
X _____
Y _____
Estob. By _____
Agency _____

Now Monumented.
See T75 R34E

Signature Dennis L. Gaylord Title _____ Division PLS 1636 Headquarters SO Date 8/84
7100-52-(3,68)

CORNER RECORD (PERPETUATION)

MONUMENT : DESCRIBE NEW MONUMENT SET, OR WORK DONE TO PRESERVE EXISTING MONUMENT

ACCESSORIES : DESCRIBE NEW BT'S WITNESS OBJECTS ETC. ESTABLISHED, OR WORK DONE TO PRESERVE EXISTING EVIDENCE

Work Done By _____ Title _____ Date _____ State Registration No. or Agency _____
Certified Cor. Record Prepared ? Yes No Filed At _____ Date _____

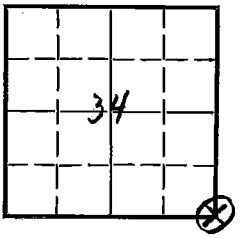
REMARKS

Index File No. T. R. M. Tract or Surv. No. Cor.

LAND CORNER RECORD

1. T 6S R 34E No. 217 Cor. Sec. Mer. Will State Oregon (Rectangular) N. F. Umatilla Dist. Date 2

2. Corner Status



3. Original Description _____ Vol. _____ Page _____ Where Recorded _____

4. Description of Corners:
4" x 4" Post in a rotted condition in a pile of rocks
about 24 inches square and 14 inches high

5. Investigation Notes:

Found BT dead pine bearing N78 W 2ch 87lks. Can see scribing but is hard to read.
Found BT Live pine bearing S 64 W 2 ch 62 lks. Can see scribing but is hard to read.
Found BT Live pine bearing N 87 E 55 lks Can see scribing

All of the BTs were posted with shields and painted red, also the pile of rocks were painted.

7. Photo Identification

Photo No. _____

Ident. By: _____

8. Plane Coordinate Position Data

State _____ Zone _____

X _____

Y _____

Estab. By _____

Field Book No. _____

Where Filed _____

9. Evaluation

Authentic _____

Needs Verif. _____ Monument No

Re-estab. X Survey _____

Land Status _____

6. Signed A. Hellmeyer Title Sur. Tech. Date 12-20-65

PERPETUATION RECORD

10. Monument:

11. Accessories

Field Book _____ Page _____

12. Set By _____ Title _____
License _____ Agency _____ Date _____

13. Recorded By _____ Volume _____ Page _____
(Agency)

(Date) (City) (County) (State)

14. Remarks:

2-17