

USDA-FOREST SERVICE

Index File No. C-4

CORNER RECORD (SEARCH)

(Ref. FSM 7151.4)

Tract or Survey No. _____

Cor. No. _____

T 7S R. 33E

R.D. NORTH FORK JOHN DAY County GRANT

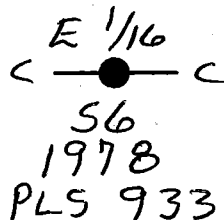
Merid. WILLAMETTE

N.F. UMATILLA

State OREGON

CORNER DIAGRAM

T7S R33E



DESCRIBE CORNER MONUMENT FOUND

BRASS CAPPED IRON PIPE - CAP MARKED AS IN DIAGRAM.

DESCRIBE BEARING TREES OR OTHER OFFICIAL ACCESSORIES FOUND

BEARING TREES ARE O.K.

PHOTO IDENTIFICATION DATA

Photo No. _____

Filed At. _____

Object Ident. _____

Ident. By _____

Signature

PLANE COORDINATE POSITION DATA

State _____ Zone _____

X _____

Y _____

Estab. By _____

Agency

Signature

Title

Division

Headquarters

Date

FS-7100-52 (3/68)

Dennis G. Gaylord

PLS 1636

MARCH 1997

CORNER RECORD (PERPETUATION)

MONUMENT : DESCRIBE NEW MONUMENT SET, OR WORK DONE TO PRESERVE EXISTING MONUMENT

ACCESSORIES : DESCRIBE NEW BT'S WITNESS OBJECTS ETC. ESTABLISHED, OR WORK DONE TO PRESERVE EXISTING EVIDENCE

Work Done By _____ Title _____ Date _____ State Registration No. _____
or Agency _____
Certified Cor. Record Prepared ? Yes No Filed At: _____ Date _____

REMARKS

Index File No. T. R. M. Tract or Surv. No. Cor.

Index
File No. C-4

CORNER RECORD (SEARCH)

(Ref. FSM 7151.4)

Tract or Survey No. _____ Cor. No. _____

T 75. R. 33E.

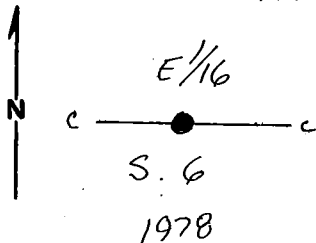
R.D. NORTH FORK JOHN DAY County GRANT

Merid. WILLAMETTE

N.F. UMATILLA State OREGON

CORNER DIAGRAM

T. 75.
R. 33E.



DESCRIBE CORNER MONUMENT FOUND

2" BRASS CAP SET ON IRON POST
M.K.D. CE 1/16 S. 6 PLS 933, 1978

DESCRIBE BEARING TREES OR OTHER OFFICIAL ACCESSORIES FOUND

FALLEN BEARING TREE, 17" PINE, STUMP BEARS S 82° 32' E, 16.40 FT.
(RECORD S 73° 0' E, 16.25 FT.)

A PINE, 10" DIAM, BEARS N 37° 17' E, 17.7 FT. (RECORD N 43° E, 17.7 FT.)
HEALED BLAZE, USFS 54-3 SIGN ATTACHED.

PHOTO IDENTIFICATION DATA

Photo No. _____
Filed At. _____
Object Ident. _____
Ident. By _____
Signature _____

DESCRIBE CORNER LOCATION RELATIVE TO NEAR-BY FEATURES, ALSO HOW TO REACH CORNER

CORNER LOCATED 60 FT NORTH OF NF LOCAL 030, ON S. HILL SIDE
GO SOUTH ON NF LOCAL 030 OFF NF COLLECTOR 5507. A USFS LOCATION
POSTER ATTACHED TO 4" X 4" WOOD POST SET ON S. SIDE OF ROAD
FOLLOW POSTER LINE 650' EAST TO CE 1/16 CORNER

PLANE COORDINATE POSITION DATA

State _____ Zone _____
X _____
Y _____
Estab. By _____
Agency _____

Signature
Rene Baten

Title
PHY CHIEF

Division

Headquarters

Date
3/90

FS-7100-52 (3/68)

CORNER RECORD (PERPETUATION)

MONUMENT: DESCRIBE NEW MONUMENT SET, OR WORK DONE TO PRESERVE EXISTING MONUMENT

REMOVED BRUSH AND DEBRIS FROM AROUND CORNER

9

ACCESSORIES : DESCRIBE NEW BT'S WITNESS OBJECTS ETC. ESTABLISHED, OR WORK DONE TO PRESERVE EXISTING EVIDENCE

NEW BEARING TREE, A PINE, 14" DIAM., BEARS N 71° 32' W, 53.6 FT., SCRIBED CE 1/16 S 6 BT,
BRASS WASHER #1341, USFS SIGNS 54-3 AND 54-9 ATTACHED, 6" RED BAND PAINTED AROUND TREE
NEW BEARING TREE, A PINE, 16" DIAM., BEARS S 19° 10' E, 14.40 FT., SCRIBED CE 1/16 S 6 BT,
BRASS WASHER #1341, USFS SIGNS 54-3 AND 54-9 ATTACHED, 6" RED BAND PAINTED AROUND TREE

10

Work Done by: Guy Streamer Title: Land Surveyor Date: 2/90 State Registration No. or Agency: STREAMER-1341

Certified Cor. Record Prepared? Yes No Filed At: Grant County Surveyor Date: 2/91

11

REMARKS

SET GUARD POST 5 FT EAST OF CORNER, USFS SIGNS 54-2 AND 54-5 ATTACHED
PAINTED; 6" RED BAND AROUND EXISTING BT, PAINTED STUMP OF fallen tree & attached 54-9 sign

WITNESS: KEN BATES
MARCEE BATES

12

Index File No. 2-4 T. T 5 R. 33E M. Wm Tract or Surv. No. Cor. 13

USDA-FOREST SERVICE

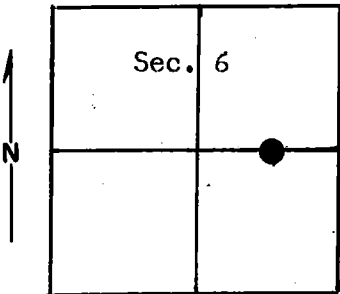
Index
File No. C-4

CORNER RECORD (SEARCH)
(Ref. FSM 7151.4)

Tract or
Survey No. _____ No. C-4

T 7S R. 33 E R.D. Ukiah County Grant
Merid. Willamette N.F. Umatilla State Oregon

CORNER DIAGRAM



DESCRIBE CORNER MONUMENT FOUND

None

2

DESCRIBE BEARING TREES OR OTHER OFFICIAL ACCESSORIES FOUND

None

6

PHOTO IDENTIFICATION DATA

Photo No. _____
Filed At. _____
Object Ident. _____
Ident. By _____
Signature

7

DESCRIBE CORNER LOCATION RELATIVE TO NEAR-BY FEATURES, ALSO HOW TO REACH CORNER

From Texas Bar, take Nye Creek Road No. S678
for about 3 3/4 mile and corner is West about
760 ft. for road.

3

PLANE COORDINATE POSITION DATA

State _____ Zone _____
X _____
Y _____
Estab. By _____
Agency

8

4

Signature Babak Soum Murphy Title Party Chief Division _____ Headquarters Krumbein Engineering Date 14 Sep 78 7100-52-(3/68)

5

CORNER RECORD (PERPETUATION)

GPO 902-679

MONUMENT: DESCRIBE NEW MONUMENT SET, OR WORK DONE TO PRESERVE EXISTING MONUMENT

Set 2½" x 30" iron pipe with brass cap (stamped)

Pipe is 22" in ground.

T 7S R 33E

E 1/16

C—C

Sec. 6

1978 PLS 933

9

ACCESSORIES : DESCRIBE NEW BT'S WITNESS OBJECTS ETC. ESTABLISHED, OR WORK DONE TO PRESERVE EXISTING EVIDENCE

Scribed BTs.

Pine 16" diam. brs. N 43° E 17.70 ft. marked CE 1/16 S6 BT with signs 54-3 and 54-4 and brass washer. Pine 17" diam. brs. S 73° E 16.25 ft. marked CE 1/16 S6 BT with signs 54-4 and 54-3 and brass washer.

Set steel post 3 ft. South of corner with signs 54-2 and 54-4.

Painted scribed area and red band around trees.

10

Work Done By P. L. Murphy Title Party Chief Date 8/31/78 State Registration No. or Agency _____Certified Cor. Record Prepared? Yes No _____ Filed At: County Surveyor Date _____

11

REMARKS

Witness by: R. Barton
M. Murtishaw

Index File No. C-4 T. 7S R. 33E M. Willamette Tract or Surv. No.

Cor.

12

13