

Index File No. C21

CORNER RECORD (SEARCH)

(Ref. FSM 7151.4)

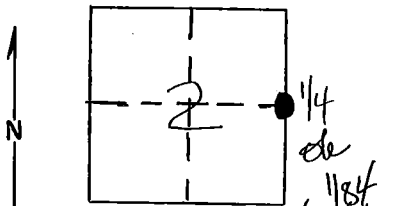
Tract or Survey No. _____ Cor. No. _____

T 7S R. 32E R.D. Dale County GRANT

Merid. Willamette N.F. Umatilla State OREGON

CORNER DIAGRAM Sec. 2

DESCRIBE CORNER MONUMENT FOUND



Brass Cap - 1968
(BLM)

DESCRIBE BEARING TREES OR OTHER OFFICIAL ACCESSORIES FOUND

● CORNER marked by permanent marker

PHOTO IDENTIFICATION DATA

Photo No. _____
Filed At. _____
Object Ident. _____
Ident. By _____
Signature 7

DESCRIBE CORNER LOCATION RELATIVE TO NEAR-BY FEATURES, ALSO HOW TO REACH CORNER

Brass Cap 64' E of S-747H (F.S. line)

PLANE COORDINATE POSITION DATA

State _____ Zone _____
X _____
Y _____
Estab. By _____
Agency 8

Signature R.J. Kantz Title Civil Eng. Tech, USFS, Umatilla NF, Dale RD Division _____ Headquarters _____ Date 1-11-77 7100-52 (3/68) 5

CORNER RECORD (PERPETUATION)

MONUMENT: DESCRIBE NEW MONUMENT SET, OR WORK DONE TO PRESERVE EXISTING MONUMENT

9

ACCESSORIES : DESCRIBE NEW BT's WITNESS OBJECTS ETC. ESTABLISHED, OR WORK DONE TO PRESERVE EXISTING EVIDENCE

10

Work Done By _____ Title _____ Date _____ State Registration No. or Agency _____

Certified Cor. Record Prepared ? Yes No Filed At: _____ Date _____ 11

REMARKS

12

Index File No. *C21 T. 75 R. 32E M. Willamette* Tract or Surv. No. Cor. 13

Index
File No. C-21
T 7 S R. 32 E
Merid. Will.

CORNER RECORD (SEARCH)

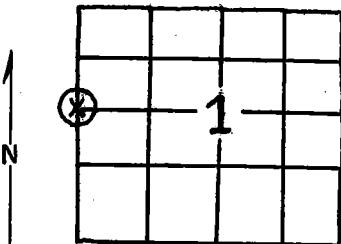
(Ref. FSM 7151.4)

Tract or
Survey No. _____

Cor.
No. _____

R.D. Dale County Grant
N.F. Umatilla State Oregon

CORNER DIAGRAM



DESCRIBE CORNER MONUMENT FOUND ORIGINALLY A Y. PINE POST.

I paced west along a blazed line from the Turner Basin road now under construction to the corner and found a stake driven in the ground and a cruiser tag about 37 links away with Bob Abbotts initials on it indicating that this was the approx. $\frac{1}{2}$ corner. there was no evidence of the original corner.

DESCRIBE BEARING TREES OR OTHER OFFICIAL ACCESSORIES FOUND

There is a cruiser tag on a pine 2 chains south of the corner in a switchback on the spur road.

PHOTO IDENTIFICATION DATA

Photo No. _____
Filed At. _____
Object Ident. _____
Ident. By _____

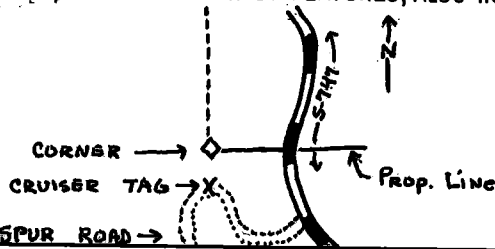
Signature _____

PLANE COORDINATE POSITION DATA

State _____ Zone _____
X _____
Y _____
Estab. By _____

Agency _____

DESCRIBE CORNER LOCATION RELATIVE TO NEAR-BY FEATURES, ALSO HOW TO REACH CORNER



Signature
J. Dolan

Title
T.M.A.

Division
Timber

Headquarters
Date

Date
7-24-63

7100-52 (3/68)

CORNER RECORD (PERPETUATION)

MONUMENT: DESCRIBE NEW MONUMENT SET, OR WORK DONE TO PRESERVE EXISTING MONUMENT

9

ACCESSORIES : DESCRIBE NEW BT's WITNESS OBJECTS ETC. ESTABLISHED, OR WORK DONE TO PRESERVE EXISTING EVIDENCE

10

Work Done By _____ Title _____ Date _____ State Registration No. or Agency _____

Certified Cor. Record Prepared ? Yes No Filed At: _____ Date _____

11

REMARKS

12

Index File No. T. 75 R. 32E S. C 21 - SEC. 1 Tract or Surv. No. Cor. 13