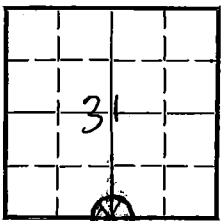


LAND CORNER RECORD

5680-2

1. T. 6 S. R. 32 E. No. 2-3 Cor. ^{1/4} ^{SC} Mer. W State ^(Rectangular) Oregon N. F. Urnatilla Dist. Dale

2. Corner Status



7. Photo Identification

Photo No. _____

Ident. By: _____

8. Plane Coordinate Position Data

State _____ Zone _____

X' _____

Y' _____

Estab. By _____

Field Book No. _____

Where Filed _____

9. Evaluation

Authentic _____

Needs Verif. Monument NoRe-estab. Survey _____

Land Status _____

3. Original Description _____ Vol. _____ Page _____ Where Recorded _____

4. Description of Corners: Original corner consisted of a basalt stone 20" x 12" x 6" in a mound of stone, from which a pine, 32" dia, bears $53^{\circ}E$, 65 lks.

5. Investigation Notes:

Actual corner not found.

Found one B.T. = P. Pine

36" dia

 $53^{\circ}E$ - to tree

0.65 ch.

Scribing = $\frac{1}{4}$ sec, B.T.

See attached 874-9

6. Signed Robert Abbot Title Dist Asst. Date 5/4/55

PERPETUATION RECORD

10. Monument:

11. Accessories

Field Book _____ Page _____

12. Set By _____ Title _____

13. Recorded By _____ Volume _____ Page _____
(Agency)

License _____ Agency _____ Date _____

(Date) _____ (City) _____ (County) _____ (State) _____

14. Remarks:

Index File No. A-3

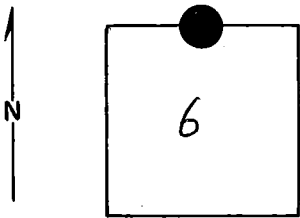
CORNER RECORD (SEARCH)
(Ref. FSM 7151.4)

Tract or Survey No. _____ Cor. No. A-3

T 75 R. 32E R.D. _____ County _____

Merid. _____ N.F. _____ State _____

CORNER DIAGRAM



DESCRIBE CORNER MONUMENT FOUND

~~CR T 65, R 32E Z-3~~
● see mon. file Monumented by BLM

DESCRIBE BEARING TREES OR OTHER OFFICIAL ACCESSORIES FOUND

PHOTO IDENTIFICATION DATA

Photo No. _____
Filed At. _____
Object Ident. _____
Ident. By _____
Signature

DESCRIBE CORNER LOCATION RELATIVE TO NEAR-BY FEATURES, ALSO HOW TO REACH CORNER

PLANE COORDINATE POSITION DATA

State _____ Zone _____
X _____
Y _____
Estab. By _____
Agency

Signature _____ Title _____ Division _____ Headquarters _____ Date _____ 7100-52 (3/68)

CORNER RECORD (PERPETUATION)

MONUMENT: DESCRIBE NEW MONUMENT SET, OR WORK DONE TO PRESERVE EXISTING MONUMENT

9

ACCESSORIES : DESCRIBE NEW BT's WITNESS OBJECTS ETC. ESTABLISHED, OR WORK DONE TO PRESERVE EXISTING EVIDENCE

10

Work Done By _____ Title _____ Date _____ State Registration No. _____
or Agency _____

Certified Cor. Record Prepared ? Yes No Filed At: _____ Date _____

11

REMARKS

12

Index File No. T. R. M. Tract or Surv. No. Cor. 13

USDA-FOREST SERVICE

Index

File No.

A-3

CORNER RECORD (SEARCH)

(Ref. FSM 7151.4)

Tract or

Survey No. Sec. 6

Cor.

No. N 1/4 cor

T 7S R. 32E

R.D. Dale

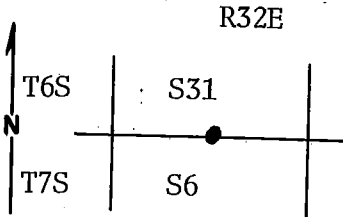
County Umatilla/Grant Co. line

Merid. Willamette

N.F. Umatilla

State Oregon

CORNER DIAGRAM



DESCRIBE CORNER MONUMENT FOUND

Actual corner not found.

DESCRIBE BEARING TREES OR OTHER OFFICIAL ACCESSORIES FOUND

Found one bearing tree:

P. pine, 36" dia., bears S 3° E, 0.65 chains, scribing: 1/4 sec. BT.
Metal location poster is on a P. pine 36" dia., on the north side of the tree from which this corner bears N 3° W, .65 chs.

DESCRIBE CORNER LOCATION RELATIVE TO NEAR-BY FEATURES, ALSO HOW TO REACH CORNER

On a steep NE exposure, about 5 chains from top of ridge.

1/4 corner

PHOTO IDENTIFICATION DATA

Photo No. _____

Filed At. _____

Object Ident. _____

Ident. By _____

Signature

PLANE COORDINATE POSITION DATA

State _____ Zone _____

X _____

Y _____

Estab. By _____

Agency

/s/ Robert Abbott

Title Division
Dist. Assistant

Headquarters

Date

5-4-55

7100-52-(3.68)

CORNER RECORD (PERPETUATION)

MONUMENT : DESCRIBE NEW MONUMENT SET, OR WORK DONE TO PRESERVE EXISTING MONUMENT

Corner determined from record bearing and distance of the BT remaining.
Set an iron post, 28"x2½", 12" in the ground, to bedrock, and in a mound of stone, 2½ ft. base, to top, with brass cap marked.

From which BT's:

ACCESSORIES : DESCRIBE NEW BT'S WITNESS OBJECTS ETC. ESTABLISHED, OR WORK DONE TO PRESERVE EXISTING EVIDENCE

Old: Pine, 30" dia., bears S 3° E, 65 links, with illegible scribe marks visible on partially healed blaze.
New: Pine, 30" dia., bears N 45° E 99 links, marked ¼ S BT.

Work Done By J.L.C. Ives Title Cadastral Surv. Date 1968 State Registration No. or Agency _____

Certified Cor. Record Prepared? Yes No Filed At: _____ Date _____

REMARKS

Data transferred from file car Z-3 T6S R32E/

Index File No. A-3 T. 6S R. 32E M. Willamette Tract or Surv. No. _____ Cor. Sec. 6 N¼ cor