

Index File No. Z-3

CORNER RECORD (SEARCH)

(Ref. FSM 7151.4)

Tract or Survey No. Z 3

Cor. No. 1/4

T 6 S R. 31 E

R.D. Dale

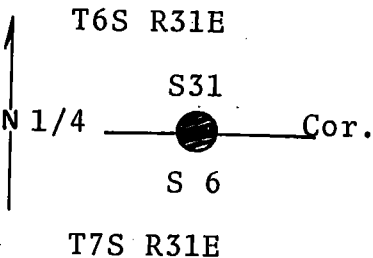
County Umatilla

Merid. Willamette

N.F. Umatilla

State Oregon

CORNER DIAGRAM



DESCRIBE CORNER MONUMENT FOUND

Set brass cap summer 1972. See reverse side.

DESCRIBE BEARING TREES OR OTHER OFFICIAL ACCESSORIES FOUND

Found 24" pine, live in ~~leaf~~ condition, with healed-over blazes, bearing N38°W 29.7 ft. from the corner position.

Found 36" pine, live, in good condition with scribing visible, bearing S45°W 27.7 ft. from the corner position.

PHOTO IDENTIFICATION DATA

Photo No. _____
 Filed At. _____
 Object Ident. _____
 Ident. By _____
Signature

DESCRIBE CORNER LOCATION RELATIVE TO NEAR-BY FEATURES, ALSO HOW TO REACH CORNER

PLANE COORDINATE POSITION DATA

State _____ Zone _____
 X _____
 Y _____
 Etab. By _____
Agency

Signature

Title

Division

Headquarters

Date

7100-52 (3/68)

4

5

CORNER RECORD (PERPETUATION)

MONUMENT: DESCRIBE NEW MONUMENT SET, OR WORK DONE TO PRESERVE EXISTING MONUMENT

Set a 30x2½" iron pipe with brass cap marked as shown, 26" in the ground and placed a mound of stone around the pipe for the 1/4 corner between secs. 31 and 6.
Set a steel fence post approx. 5 ft. West from corner with "Attention" sign attached.

ACCESSORIES : DESCRIBE NEW BT'S WITNESS OBJECTS ETC. ESTABLISHED, OR WORK DONE TO PRESERVE EXISTING EVIDENCE
Used steel tape and magnetic compass with declination = 20° E.

Work Done By B.M. Ferguson Title Land Surveyor Date 7/12/68 State Registration No. 848
or Agency
Certified Cor. Record Prepared ? Yes No Filed At: Umatilla Co. Courthouse Date 11/16/72

REMARKS

Index File No. Z-3 T.

R.

M.

Tract or Surv. No.

Cor.

12
13

USDA-FOREST SERVICE

Index

File No. 2-3

CORNER RECORD (SEARCH)

(Ref. FSM 7151.4)

Tract or

Survey No. SEC 31

Cor.

No. S 1/4 COR

T 6S R. 31E

R.D. DALE

County UMATILLA / GRANT CO. LINE

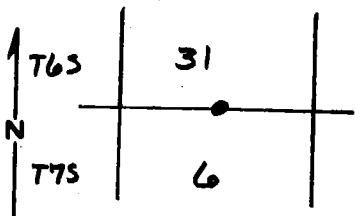
Merid. WILLAMETTE

N.F. UMATILLA

State OREGON

CORNER DIAGRAM

R 31 E



DESCRIBE CORNER MONUMENT FOUND

FIR POST (ORIG. NOTES)

10" PINE N 38° W 45 LKS

34" PINE S 40° W 40 LKS



DESCRIBE BEARING TREES OR OTHER OFFICIAL ACCESSORIES FOUND

SEE OTHER SIDE →

RAN EAST FROM NW CORNER. FOUND BOTH ORIGINAL BEARING TREES :

24" PINE, LIVE, IN GOOD CONDITION, WITH HEALD OVER D&E BLAZES, BRG N 38° W 29.7 FT FROM CORNER POSITION

36" PINE, LIVE, IN GOOD CONDITION WITH SCRIBING VISIBLE, BRG S 45° W 27.7 FT FROM CORNER POSITION

DESCRIBE CORNER LOCATION RELATIVE TO NEAR-BY FEATURES, ALSO HOW TO REACH CORNER

PHOTO IDENTIFICATION DATA

Photo No. _____

Filed At. _____

Object Ident. _____

Ident. By _____

Signature

PLANE COORDINATE POSITION DATA

State _____ Zone _____

X _____

Y _____

Estab. By _____

Agency

Signature

WOLFORD, SR.

Title

ENG. TECH

Division

Headquarters

Date

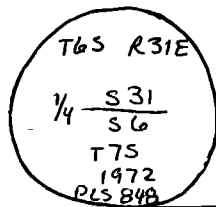
5-23-69

7100-52 (3. 68)

CORNER RECORD (PERPETUATION)

MONUMENT: DESCRIBE NEW MONUMENT SET, OR WORK DONE TO PRESERVE EXISTING MONUMENT

* SET 30" X 2 1/2" IRON PIPE WITH BRASS CAP MARKED AS SHOWN →
26" IN THE GROUND AND PLACED A MOUND OF STONE AROUND
PIPE FOR THE 1/4 CORNER BETWEEN SECS. 31 & 6



ACCESSORIES : DESCRIBE NEW BT^{1/2} WITNESS OBJECTS ETC. ESTABLISHED, OR WORK DONE TO PRESERVE EXISTING EVIDENCE
SET STEEL FENCE POST APPROX. 5 FT WEST FROM CORNER WITH "ATTENTION" SIGN
ATTACHED

Work Done By D.M. FERGUSON Title PLS Date 1972 State Registration No. PLS 848
or Agency

Certified Cor. Record Prepared? Yes No Filed At: _____ Date _____

REMARKS

DATA TRANSFERRED FROM ORIGINAL FILE CARD ON 1-19-83

* INFO COPIED FROM "LAND CORNER MONUMENTATION" FILE.

Index File No. 2-3 T. 6S R. 31E M. WILLAMETTE Tract or Surv. No.

SEC 31 Cor. 5 1/4 COR. ¹³