

USDA-FOREST SERVICE

Index

File No. C-1

CORNER RECORD (SEARCH)

(Ref. FSM 7151.4)

Tract or Survey No. _____

Cor. No. _____

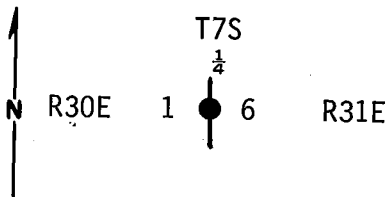
T 7S R. 31E

R.D. DALE County GRANT

Merid. WILLAMETTE

N.F. UMATILLA State OREGON

CORNER DIAGRAM



DESCRIBE CORNER MONUMENT FOUND

None.

DESCRIBE BEARING TREES OR OTHER OFFICIAL ACCESSORIES FOUND

None.

PHOTO IDENTIFICATION DATA

Photo No. 380-62

Filed At. UMATILLA N.F.

Object Ident. SUB. STR.

Ident. By Ray J. [Signature]

PLANE COORDINATE POSITION DATA

State _____ Zone _____

X _____

Y _____

Estab. By _____

Agency

Ray J. [Signature]

Title
P.L.S.

Division

Headquarters

Date

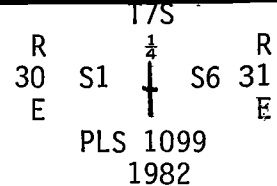
9/2/82

7100-52 (3. 68)

CORNER RECORD (PERPETUATION)

MONUMENT: DESCRIBE NEW MONUMENT SET, OR WORK DONE TO PRESERVE EXISTING MONUMENT

Corner location determined by survey and single proportionate measurement between the NW corner of Sec. 6 and the SW corner of Sec. 7, T7S, R31E. At the corner point we set a 2" dia. bronze disk cemented in a crevice of a bedrock outcrop, approx. 1½ ft. above ground (outcrop dimensions 3'x3'x1½' high), marked:



ACCESSORIES: DESCRIBE NEW BT'S WITNESS OBJECTS ETC. ESTABLISHED, OR WORK DONE TO PRESERVE EXISTING EVIDENCE

From which we mark new BT's: A 14" Juniper, scribed "1/4 S6 BT" on a double blaze bears S69°E 67.4 ft. And a 12" Juniper, scribed "1/4 S1 BT" on a double blaze bears S69°W 96.6 ft. Attached brass washer, marked "LS 1099" to lower blaze of new BT's.

Work Done By Gary Langlitz Title Land Surveyor Date 9/2/82 State Registration No. PLS 1099
or Agency _____

Certified Cor. Record Prepared? Yes No Filed At: GRANT COUNTY Date 12-82

REMARKS

Corner location monumented and perpetuated in accordance with our survey contract.

Magnetic compass (Declination 18½° East.)
Steel Tape.

Witnesses: Gary Langlitz
Greg Orton
Jeff Anderson

Index File No. C-1 T. 7S R. 31E M. WILLAMETTE Tract or Surv. No. _____ Cor. _____

USDA-FOREST SERVICE

Index
File No. C-1

T 75 R. 31E

Merid. MWM

CORNER RECORD (SEARCH)

(Ref. FSM 7151.4)

R.D. DALE

N.F. UMATILLA

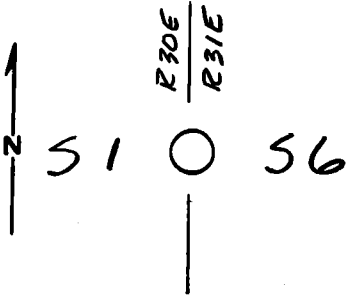
Tract or
Survey No. _____

Cor.
No. _____

County GRANT

State WASHINGTON

CORNER DIAGRAM



DESCRIBE CORNER MONUMENT FOUND

NONE FND. - SEARCHED TWICE

DESCRIBE BEARING TREES OR OTHER OFFICIAL ACCESSORIES FOUND

NONE SET

PHOTO IDENTIFICATION DATA

Photo No. _____

Filed At. _____

Object Ident. _____

Ident. By _____

Signature

PLANE COORDINATE POSITION DATA

State _____ Zone _____

X _____

Y _____

Estab. By _____

Agency

DESCRIBE CORNER LOCATION RELATIVE TO NEAR-BY FEATURES, ALSO HOW TO REACH CORNER

CORNER FALLS IN N-S FENCE LINE 3/4 MILE
W NW OF BONG POINT L.O.

Signature

Title

Division

Headquarters

Date

7100-52 (3, 68)

DM Bartleson

S.O.

4/27/81

CORNER RECORD (PERPETUATION)

MONUMENT : DESCRIBE NEW MONUMENT SET, OR WORK DONE TO PRESERVE EXISTING MONUMENT

ACCESSORIES : DESCRIBE NEW BT'S WITNESS OBJECTS ETC. ESTABLISHED, OR WORK DONE TO PRESERVE EXISTING EVIDENCE

Work Done By _____ Title _____ Date _____ State Registration No. _____
or Agency _____
Certified Cor. Record Prepared ? Yes No Filed At: _____ Date _____

REMARKS

Index File No. T. R. M. Tract or Surv. No. Cor.

Index C-1

File No. _____

CORNER RECORD (SEARCH)

(Ref. FSM 7151.4)

Tract or Survey No. _____ No. C-1

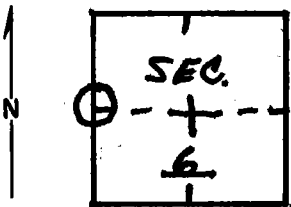
T 7S R. 31E

R.D. _____ Dale _____ County _____ Grant _____

Merid. Willamette

N.F. Umatilla State Oregon

CORNER DIAGRAM



DESCRIBE CORNER MONUMENT FOUND

None.

DESCRIBE BEARING TREES OR OTHER OFFICIAL ACCESSORIES FOUND

None. No BTs were originally established. Fence runs generally north-south location area very rocky. No mound could be distinguished. Location is approx. on top of point of hogback. Bone Point L.O. visible S.E.

PHOTO IDENTIFICATION DATA

Photo No. _____

Filed At. _____

Object Ident. _____

Ident. By _____

Signature

PLANE COORDINATE POSITION DATA

State _____ Zone _____

X _____

Y _____

Estab. By _____

Agency

Signature
T. Hollamon

Eng. Title
Tech.

Division

Headquarters

Date
4/11/78

7100-52-(3/68)

2

3

4

5

CORNER RECORD (PERPETUATION)

GPO 902-673

MONUMENT: DESCRIBE NEW MONUMENT SET, OR WORK DONE TO PRESERVE EXISTING MONUMENT

9

ACCESSORIES : DESCRIBE NEW BT'S WITNESS OBJECTS ETC. ESTABLISHED, OR WORK DONE TO PRESERVE EXISTING EVIDENCE

10

Work Done By _____ Title _____ Date _____ State Registration No. or Agency _____

Certified Cor. Record Prepared ? Yes No Filed At _____ Date _____

11

REMARKS

12

Index File No. T. R. M. Tract or Surv. No. Cor. 13