

USDA-FOREST SERVICE

Index File No. Z-21

CORNER RECORD (SEARCH)

(Ref. FSM 7151.4)

Tract or Survey No. _____ Cor. No. _____

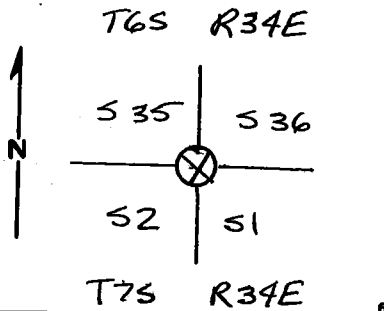
T 6S R. 34E

R.D. Hick Dale County Umatilla

Merid. Will

N.F. Umatilla State Oregon

CORNER DIAGRAM



DESCRIBE CORNER MONUMENT FOUND

None found.

DESCRIBE BEARING TREES OR OTHER OFFICIAL ACCESSORIES FOUND

12" standing LP pine snag ~~is~~ preopened w/ scribes for S 35. Face is on south side of tree within 5°. 20" LP pine is down w/ healed blaze and ~~of~~ lower blaze is open with scribes and appears to be for S2. (Evidence is not what is in record.)

PHOTO IDENTIFICATION DATA

Photo No. _____
 Filed At. _____
 Object Ident. _____
 Ident. By _____
 Signature _____

DESCRIBE CORNER LOCATION RELATIVE TO NEAR-BY FEATURES, ALSO HOW TO REACH CORNER

K-tag is on down pine tree on side of road to Forks Guard station. K-tag on live pine tree on north side of road and corner is 220 ft north of tag.

PLANE COORDINATE POSITION DATA

State _____ Zone _____
 X _____
 Y _____
 Estab. By _____
 Agency _____

Signature Cathy M. McGuire Title Volunteer Division _____ Headquarters 30 Date 8/7/89 7100-52-(3,68)

CORNER RECORD (PERPETUATION)

MONUMENT: DESCRIBE NEW MONUMENT SET, OR WORK DONE TO PRESERVE EXISTING MONUMENT

ACCESSORIES : DESCRIBE NEW BT'S WITNESS OBJECTS ETC. ESTABLISHED, OR WORK DONE TO PRESERVE EXISTING EVIDENCE

Work Done By _____ Title _____ Date _____ State Registration No. _____
or Agency _____

Certified Cor. Record Prepared? Yes No Filed At: _____ Date _____

REMARKS

Index File No. T. R. M. Tract or Surv. No. Cor.

LAND CORNER RECORD

LL 5680-2

1. T 6S R 34E No. Z21 Cor. Sec Mer Will State Oregon (Rectangular) N. F. Umatilla Dist. Dale Date 3

2. Corner Status

3. Original Description _____ Vol. _____ Page _____ Where Recorded _____

4. Description of Corners:
Corner searched for but found only one BT
Did not have description

5. Investigation Notes:
Found BT -- Lodge pole (green) 10" DBH with scribing

Located about 1 mile North East of Forks Guard Station on North of Road

7. Photo Identification
Photo No. _____
Ident. By: _____

8. Plane Coordinate Position Data
State _____ Zone _____
X _____
Y _____
Estab. By _____
Field Book No. _____
Where Filed _____

9. Evaluation
Authentic _____
Needs Verif. Monument No
Re-estab. _____ Survey _____
Land Status _____

6. Signed A. Heilmeyer Title Sur. Tech. Date 12-20-65

PERPETUATION RECORD

10. Monument:

11. Accessories

Field Book _____ Page _____

12. Set By _____ Title _____

License _____ Agency _____ Date _____

13. Recorded By _____ Volume _____ Page _____

(Agency)

(Date) (City) (County) (State)

14. Remarks:

Z-21

Index

File No. A-21

T 7S R. 34E

Merid. WILLAMETTE

CORNER RECORD (SEARCH)

(Ref. FSM 7151.4)

Tract or

Survey No. _____

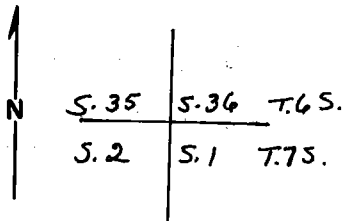
Cor.

No. NE

R.D. NORTH FORK JOHN DAY County GRANT

N.F. UMATILLA State OREGON

CORNER DIAGRAM



DESCRIBE CORNER MONUMENT FOUND

STONE, 19" X 11" X 8" (20" X 10" X 8") ON TOP OF GRND. $\frac{1}{2}$ OUT OF POSITION. No marks.

DESCRIBE BEARING TREES OR OTHER OFFICIAL ACCESSORIES FOUND

12" D.B.H. Lodgepole Pine, (8") N. 24° W, 37.62', D. & D. w/SCRIBING.
 20" D.B.H. Lodgepole Pine, (10") S. 45° W, 25.74', w/SCRIBES, D. & D.
 11" D.B.H. (10") Lodgepole Pine, S. 76° E, 141.24' w/SCRIBES T75R34E S1BT, on a partially healed face. D. & D. No trace of N.E. B.T.

PHOTO IDENTIFICATION DATA

Photo No. 580-58

Filed At. PENDLETON

Object Ident. PRECISE

Ident. By _____
 Signature

PLANE COORDINATE POSITION DATA

State _____ Zone _____

X _____

Y _____

Estab. By _____
 Agency

DESCRIBE CORNER LOCATION RELATIVE TO NEAR-BY FEATURES, ALSO HOW TO REACH CORNER

Take Road 510 off 52 ROAD to 4" X 4" Post on Left.
 Follow posted Line West 535' to Sec. Cor.

Signature

Title

Division

Headquarters

Date

FS-7100-52 (3/68)

Land Surveyor

10/25/86

Clayton J. M... S.

CORNER RECORD (PERPETUATION)

MONUMENT: DESCRIBE NEW MONUMENT SET, OR WORK DONE TO PRESERVE EXISTING MONUMENT

A 2½" DIAM. ALUM. Cap on A. 2½" X 30" ALUM. Pipe at Cor. Set at record distance from B.T.'s. Cap MKd. per sketch. Set steel posts 4'± N. & E. w/signs.

T65 R34E

S.35	S.36
------	------

S.2	S.1
-----	-----

T75
RPLS 1910

1985

9

ACCESSORIES : DESCRIBE NEW BT'S WITNESS OBJECTS ETC. ESTABLISHED, OR WORK DONE TO PRESERVE EXISTING EVIDENCE

- ① 8" D.B.H. LODGEPOLE PINE, S.62°E., 84.7', SCRIBED T75R34E51BT.
 - ② 8" D.B.H. LODGEPOLE PINE, S.10¼°W., 81.44', SCRIBED T75R34E552BT.
 - ③ 12" D.B.H. LODGEPOLE PINE, N.79°W., 82.8', SCRIBED T65R34E535BT.
 - ④ 6" D.B.H. LODGEPOLE PINE, N.17¼°E., 19.8', SCRIBED T65R34E536BT.
- SET BRASS WASHER MKD. RPLS 1910 BTWN. BET ON EACH B.T., B.T. TAG, ATTN. SIGN, PAINTED BANDS & FACES RED.

10

Work Done By C.J. MARTIN Title Land Surveyor Date 10/23/86 State Registration No. LS 1910
or Agency

Certified Cor. Record Prepared ? Yes No Filed At Grant Co. Courthouse Date 12/85

11

REMARKS

Index File No.
A-21

T.7 S. R. 34 E. M. WILLAMETTE Tract or Surv. No.

Cor. NE

12

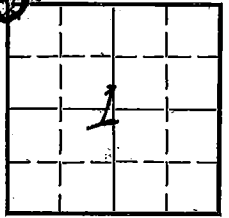
13

LAND CORNER RECORD

5680-2

1. T 7S R 34 E No. A21 Cor. Sec Mer. Will State Oregon (Rectangular) N. F. Umatilla Dist. Dale 3

2. Corner Status



3. Original Description _____ Vol. _____ Page _____ Where Recorded _____

4. Description of Corners:

Corner searched for but found only one BT
Did not have description

5. Investigation Notes:

Found BT --Lodge pole (green) 10" DBH with Scribing
Located about 1 mile North East of Forks Guard Station
on North of Road

7. Photo Identification

Photo No. _____

Ident. By: _____

8. Plane Coordinate Position Data

State _____ Zone _____

X _____

Y _____

Estab. By _____

Field Book No. _____

Where Filed _____

9. Evaluation

Authentic _____

Needs Verif. Monument NO

Re-estab. _____ Survey _____

Land Status _____

6. Signed H. Holmeyer Title Summer Tech Date 12-20-65

PERPETUATION RECORD

10. Monument:

11. Accessories

Field Book _____ Page _____

12. Set By _____ Title _____
License _____ Agency _____ Date _____

13. Recorded By _____ Volume _____ Page _____
(Agency)
(Date) (City) (County) (State)

14. Remarks: