

**CORNER RECORD (SEARCH)**

(Ref. FSM 5151.4)

Tract or  
Survey No.

Cor.  
No.

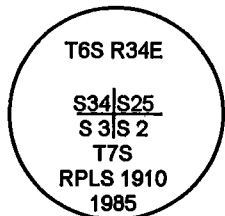
R.D. North Fork John Day

County Grant & Umatilla

N.F. Umatilla

State Oregon

**CORNER DIAGRAM**



**PHOTO IDENTIFICATION DATA**

Photo No.  
Filed At.  
Object Ident.  
Ident. By  
Signature

**PLANE COORDINATE POSITION DATA**

State: Zone:  
X:  
Y:  
Datum:

**DESCRIBE CORNER MONUMENT FOUND**

Found a 2 1/2" aluminum pipe, with a 2 1/2" aluminum cap, projecting 24" out of the ground surrounded by a stone mound 3 1/2' diameter by 19" high.

**DESCRIBE BEARING TREES OR OTHER OFFICIAL ACCESSORIES FOUND**

8" Ponderosa Pine, N. 33 E., 17.1 feet, with scribing visible on partially healed blaze.  
Stone mound, 2 1/2' in diameter by 16" high, N. 80 1/4 E., 71.5 feet.  
29" Ponderosa Pine Snag, N. 83 1/2 E., 107.3 feet, with scribing visible on partially healed double blaze.  
10" Douglas Fir, S. 89 E., 73.7 feet, with scribing visible on partially healed blaze.  
38" Ponderosa Pine, S. 63 W., 103.6 feet, with scribing visible on partially cut open blaze.  
24" downed Ponderosa Pine Snag, N. 65 W., 124.7 feet, with scribing visible on upper blaze.  
11" Douglas Fir, N. 43 W., 65.7 feet, with scribing visible on partially healed blaze.

**DESCRIBE CORNER LOCATION RELATIVE TO NEAR-BY FEATURES, ALSO HOW TO REACH CORNER**

Signature

D. Schlaich

Title

Land Surveyor

Division

Headquarters

S.O.

Date

09/1997

FS-7100-52 (3/97)

CORNER RECORD (PERPETUATION)

MONUMENT: DESCRIBE NEW MONUMENT SET, OR WORK DONE TO PRESERVE EXISTING MONUMENT

ACCESSORIES: DESCRIBE NEW BT'S WITNESS OBJECTS ETC. ESTABLISHED, OR WORK DONE TO PRESERVE EXISTING EVIDENCE

Work Done By D. Schlaich Title Land Surveyor Date 09/1997 State Registration No. \_\_\_\_\_  
or Agency \_\_\_\_\_  
Certified Corner Record Prepared?  Yes No Filed At: Umatilla County Surveyor's Office Date 11/1997

REMARKS

USDA-FOREST SERVICE

Index  
File No. Z-17

CORNER RECORD (SEARCH)

(Ref. FSM 7151.4)

Tract or Survey No. \_\_\_\_\_  
Cor. No. \_\_\_\_\_

T 65 R. 34E

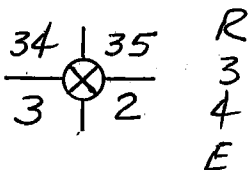
R.D. DALE County GRANT & UMATILLA

Merid. WILL

N.F. UMATILLA State OREGON

CORNER DIAGRAM

T65



T75

PHOTO IDENTIFICATION DATA

Photo No. \_\_\_\_\_  
Filed At. \_\_\_\_\_  
Object Ident. \_\_\_\_\_  
Ident. By \_\_\_\_\_

Signature

PLANE COORDINATE POSITION DATA

State \_\_\_\_\_ Zone \_\_\_\_\_  
X \_\_\_\_\_  
Y \_\_\_\_\_  
Estab. By \_\_\_\_\_

Agency

DESCRIBE CORNER MONUMENT FOUND

STONE OF RECORD SIZE WITH NO MARKS VISIBLE  
LOOSE ON GROUND.  
THERE IS A POST IN A MOUND OF STONES ABOUT  
50 FT. E. OF CORNER.

DESCRIBE BEARING TREES OR OTHER OFFICIAL ACCESSORIES FOUND

ORIG. 30" PINE IS LIVE W/ VISIBLE SCRIBES, BEARS  
S 63°W, 103.6 FT  
ORIG. 36" PINE IS DOWN & DECAYING, SCRIBES ARE VISIBLE  
BEARS N 68°W, 124.7 FT.  
ORIG. 18" PINE IS A STANDING SNAG W/ HEALED BLAZE, BEARS  
S 79°E, 83.2 FT.

DESCRIBE CORNER LOCATION RELATIVE TO NEAR-BY FEATURES, ALSO HOW TO REACH CORNER

AN UNMARKED PINE BEARS N 79°E, 103.0 FT.

Now Monumented.  
See T75 R34E

Signature

Title

Division

Headquarters

Date

7100-52-(3,68)

Dennis L. Gaylord

PLS 1636

SO

8/84

**CORNER RECORD (PERPETUATION)**

**MONUMENT : DESCRIBE NEW MONUMENT SET, OR WORK DONE TO PRESERVE EXISTING MONUMENT**

**ACCESSORIES : DESCRIBE NEW BT'S WITNESS OBJECTS ETC. ESTABLISHED, OR WORK DONE TO PRESERVE EXISTING EVIDENCE**

Work Done By \_\_\_\_\_ Title \_\_\_\_\_ Date \_\_\_\_\_ State Registration No. \_\_\_\_\_  
or Agency \_\_\_\_\_  
Certified Cor. Record Prepared ? Yes No Filed At \_\_\_\_\_ Date \_\_\_\_\_

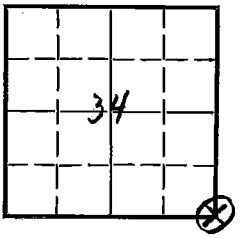
**REMARKS**

Index File No. T. R. M. Tract or Surv. No. Cor.

LAND CORNER RECORD

1. T 6S R 34E No. 217 Cor. Sec. Mer. Will State Oregon (Rectangular) N. F. Umatilla Dist.  Date 2

2. Corner Status



3. Original Description \_\_\_\_\_ Vol. \_\_\_\_\_ Page \_\_\_\_\_ Where Recorded \_\_\_\_\_

4. Description of Corners:  
4" x 4" Post in a rotted condition in a pile of rocks  
about 24 inches square and 14 inches high

5. Investigation Notes:

Found BT dead pine bearing N78 W 2ch 87lks. Can see scribing but is hard to read.  
Found BT Live pine bearing S 64 W 2 ch 62 lks. Can see scribing but is hard to read.  
Found BT Live pine bearing N 87 E 55 lks Can see scribing

All of the BTs were posted with shields and painted red, also the pile of rocks were painted.

7. Photo Identification

Photo No. \_\_\_\_\_

Ident. By: \_\_\_\_\_

8. Plane Coordinate Position Data

State \_\_\_\_\_ Zone \_\_\_\_\_

X \_\_\_\_\_

Y \_\_\_\_\_

Estab. By \_\_\_\_\_

Field Book No. \_\_\_\_\_

Where Filed \_\_\_\_\_

9. Evaluation

Authentic \_\_\_\_\_

Needs Verif. \_\_\_\_\_ Monument No

Re-estab. X \_\_\_\_\_ Survey \_\_\_\_\_

Land Status \_\_\_\_\_

6. Signed A. Hellmeyer Title Sur. Tech. Date 12-20-65

PERPETUATION RECORD

10. Monument:

11. Accessories

Field Book \_\_\_\_\_ Page \_\_\_\_\_

12. Set By \_\_\_\_\_ Title \_\_\_\_\_  
License \_\_\_\_\_ Agency \_\_\_\_\_ Date \_\_\_\_\_

13. Recorded By \_\_\_\_\_ Volume \_\_\_\_\_ Page \_\_\_\_\_  
(Agency)  
\_\_\_\_\_  
(Date) (City) (County) (State)

14. Remarks:

2-17