

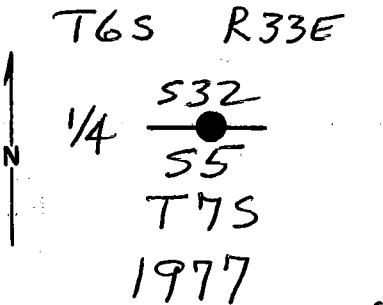
Index
File No. Z-7
T 6S R. 33E
Merid. WILLAMETTE

CORNER RECORD (SEARCH)

(Ref. FSM 7151.4)

Tract or Survey No. _____ Cor. No. _____
R.D. NORTH FORK JOHN DAY County GRANT & UMATILLA LINE
N.F. UMATILLA State OREGON

CORNER DIAGRAM



DESCRIBE CORNER MONUMENT FOUND

2 1/2" IRON PIPE WITH 3 1/4" BLM BRASS CAP 4" ABOVE GROUND IN A M.O.S.

DESCRIBE BEARING TREES OR OTHER OFFICIAL ACCESSORIES FOUND

6 BADLY BURNT PINE STUMP BEARS N63°W, 27° FT. DOWN & BURNT PINE - SCRIBES VISIBLE - ROOT HOLE BEARS S35°E, 67° FEET.

PHOTO IDENTIFICATION DATA

Photo No. _____
Filed At. _____
Object Ident. _____
Ident. By _____

13" DOUG-FIR SNAG - HEALED BLAZE - N13°30'W, 21' FT.
12" DOUG-FIR SNAG - HEALED BLAZE - S28°W, 30' FT.
9" POND. PINE SNAG - CHARRED SCRIBES VISIBLE -

DESCRIBE CORNER LOCATION RELATIVE TO NEAR-BY FEATURES, ALSO HOW TO REACH CORNER

7 BEARS N21°E, 43° FEET.
10" POND. PINE SNAG - BURNT OUT DOUBLE BLAZES - BEARS S15°30'E, 70° FEET.

PLANE COORDINATE POSITION DATA

State _____ Zone _____
X _____
Y _____
Estab. By _____

Signature R. Dennis Day

Title

Division

Headquarters

Date

FS-7100-52 (3/68)

PLS 1636 MARCH 12, 1997

CORNER RECORD (PERPETUATION)

MONUMENT: DESCRIBE NEW MONUMENT SET, OR WORK DONE TO PRESERVE EXISTING MONUMENT

None

ACCESSORIES: DESCRIBE NEW BT'S WITNESS OBJECTS ETC. ESTABLISHED, OR WORK DONE TO PRESERVE EXISTING EVIDENCE

5/8" rebar w/ brass washer mkd "PLS 1636 S32NE" - N25°30'E, 41' ft.
5/8" rebar w/washer mkd "PLS 1636 S5SE" Bears S43°45'E, 76.9 feet.
5/8" rebar w/washer mkd "PLS 1636 S5SW" Bears S67°15'W, 55.5 feet.
5/8" rebar w/washer mkd "PLS 1636 S32NW" Bears N43°W, 61.5 feet.

Work Done By D. GAYLORD Title FOREST L.S. Date 3/12/97 State Registration No. 1636
or Agency

Certified Cor. Record Prepared? Yes No Filed At: GRANT & UMATILLA COUNTY Date MARCH 1997

REMARKS

Index File No. T. R. M. Tract or Surv. No. Cor.

Z-7 T65 R33E WILL

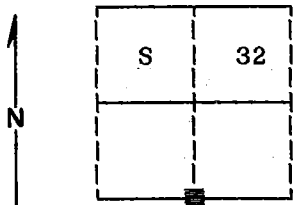
USDA-FOREST SERVICE

Index
 File No. Z-7
 T 6S R. 33E
 Merid. WILLAMETTE

CORNER RECORD (SEARCH)
 (Ref. FSM 7151.4)

Tract or
 Survey No. _____ Cor. No. _____
 R.D. N.F. JOHN DAY County UMATILLA
 N.F. UMATILLA State OREGON

CORNER DIAGRAM



DESCRIBE CORNER MONUMENT FOUND

Found a standard BLM brass cap monument marked as shown;

T6S R33E
 S 32

(small mound of stone around monument)

$\frac{1}{4}$
 S 5
 T7S
 1977

2

DESCRIBE BEARING TREES OR OTHER OFFICIAL ACCESSORIES FOUND

A 34" Pine snag bears S36°E, 91 lks dead and standing with blaze evident.
 A 12" Fir S27°E, 47 lks sick and dying with blaze evident.
 A 39" Pine stump N68°W, 41 lks with scribes visible
 A 14" Fir bears N14°W, 32 lks sick and dying with blaze evident.

6

PHOTO IDENTIFICATION DATA

Photo No. 680-31
 Filed At. Ranger Office
 Object Ident. Corner
 Ident. By D.I. Griffith
Signature

3

DESCRIBE CORNER LOCATION RELATIVE TO NEAR-BY FEATURES, ALSO HOW TO REACH CORNER

Corner falls on steep West slope approximately 100 feet West of the road.

7

PLANE COORDINATE POSITION DATA

State _____ Zone _____
 X _____
 Y _____
 Estab. By _____

Signature
 Agency

8

Title _____ Division _____ Headquarters _____

Date 8-1-87 FS-7100-52 (3/68)

4

5

CORNER RECORD (PERPETUATION)

MONUMENT: DESCRIBE NEW MONUMENT SET, OR WORK DONE TO PRESERVE EXISTING MONUMENT

NONE

ACCESSORIES: DESCRIBE NEW BT'S WITNESS OBJECTS ETC. ESTABLISHED, OR WORK DONE TO PRESERVE EXISTING EVIDENCE

New BTs:

A Ponderosa Pine 10" diam. bears N17°E, 43.68 feet marked $\frac{1}{4}$ S32 BT
A Ponderosa Pine 10" diam. bears S18°E, 70.84 feet marked $\frac{1}{4}$ S5 BT

Painted a 6 inch red band around all bearing trees and attached 54-3 and 54-9 signs.
Set a steel fencepost approximately 5 feet East with 54-2 and 54-9 signs attached.

Work Done By D.I. Griffith Title Surveyor Date 7-21-87 State Registration No. OPLS 644
or Agency

Certified Cor. Record Prepared? Yes No Filed At Umatilla Co. Survey Office Date 8-86

REMARKS

Witness: Rick Robinson

Index File No. Z-7

T.65

R.336

WM.

Tract or Surv. No.

Cor.

CORNER RECORD (SEARCH)

Index File No. A-7

Tract or Survey No. 22
Cor. No. A-74

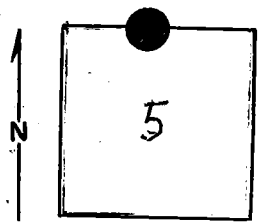
T 7S R. 33E

R.D. Ukiah County Umatilla

Merid. Will.

N.F. Umatilla State Oregon

CORNER DIAGRAM



DESCRIBE CORNER MONUMENT FOUND

None.
Brass Cap: See Mon. File,

DESCRIBE BEARING TREES OR OTHER OFFICIAL ACCESSORIES FOUND

38" DBH - Pine BT, bearing S36°E, 91 lks. distant.
Tree: green + standing - Most of the blaze is grown over but the "T" is visible.

PHOTO IDENTIFICATION DATA

Photo No. EQO. 7-159(9-1-66)

Filed At. _____

Object Ident. BT

Ident. By Tom Sutherland
Signature

DESCRIBE CORNER LOCATION RELATIVE TO NEAR-BY FEATURES, ALSO HOW TO REACH CORNER

Corner W. lch. from a road.

PLANE COORDINATE POSITION DATA

State _____ Zone _____

X _____

Y _____

Estab. By _____
Agency

5 Ken Morgan
Signature

Title Eng. Aide

Division USFS

Headquarters Umatilla - S.O.

Date 7-28-69

7100-52
REV. 65 5

CORNER RECORD (PERPETUATION)

MONUMENT: DESCRIBE NEW MONUMENT SET, OR WORK DONE TO PRESERVE EXISTING MONUMENT

ACCESSORIES : DESCRIBE NEW BT'S WITNESS OBJECTS ETC. ESTABLISHED, OR WORK DONE TO PRESERVE EXISTING EVIDENCE

Painted "BT" on BT in red.
 Posted BT sign (54-3) and attention sign (54-4) on BT.
 Posted Location poster (54-6) on W. side of road from which
 the corner bears W. 1 ch. distant.

Work Done By Mike Zilly Title ENGR Aido Date 7/28/69 State Registration No. USFS
 or Agency

Certified Cor. Record Prepared ? Yes No Filed At: _____ Date _____

REMARKS

A tractor has been working in area of the corner and the original corner stone is not in place
 Identified search area on photo by scaling between the NW and NE corners of sec. 5, T7S, R33E.

Index File No. A-7 T. 7S R. 33E M. Will. Tract or Surv. No. _____ Cor. A-7