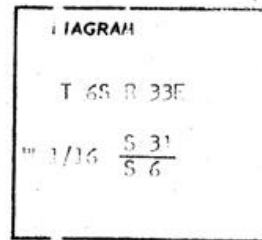


CERTIFIED RECORD OF LAND CORNER MONUMENTATION

L-2

History of original corner establishment:

Unsurveyed - subdivided section.



No record of subsequent remonumentation found in County Records.

Description of corner evidence found:

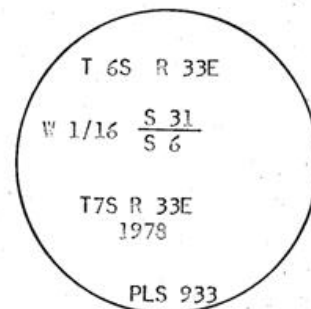
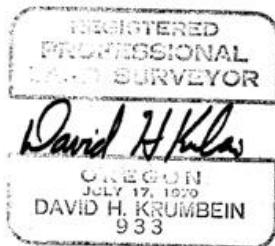
None.

Description of monument and accessories I established to perpetuate the original location of this corner

Set 2 1/2" x 30" iron pipe 15" in ground with brass cap marked as shown from which I scribed bearing trees:

- A fir 11 in. diam. brs. N 32°40' E 31.30 ft. marked T6S R33E W1/16 S31 BT
- A fir 13 in. diam. brs. S 39°20' W 25.00 ft. marked T7S R33E W1/16 S6 BT

Mailed a brass washer marked PLS 933 to the BT blaze of all trees. Raised stone mound around pipe. Set steel post 3 ft. West of corner. Corner is West 150 ft. from a road which runs N-S. Used T-2 and steel tape, measuring a horizontal distance to the center of the bearing trees.



Office of County Surveyor County of Umatilla
 State of Oregon , I hereby certify that the within instrument was filed in this office
 for record on the .. day of ..
 by
 (COUNTY OFFICIAL) (DEPUTY)

2-2

Q-910