

USDA-FOREST SERVICE

Index File No. V-9

CORNER RECORD (SEARCH)

(Ref. FSM 7151.4)

Tract or Survey No. \_\_\_\_\_ Cor. No. \_\_\_\_\_

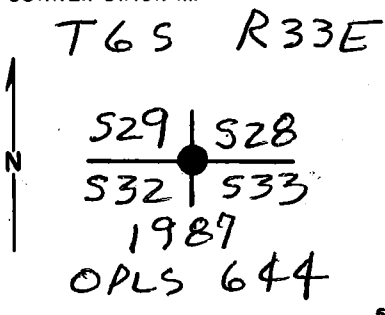
T 6S R. 33E

R.D. NORTH FORK JOHN DAY County UMATILLA

Merid. WILLAMETTE

N.F. UMATILLA State OREGON

CORNER DIAGRAM



DESCRIBE CORNER MONUMENT FOUND

2 1/2" ALUM. PIPE w/ 2 1/2" ALUM. CAP 1" ABOVE GROUND.

DESCRIBE BEARING TREES OR OTHER OFFICIAL ACCESSORIES FOUND

3 STEEL FENCE POST 20" ABOVE GROUND - N51°E, 10.15  
7" LARCH SNAG - HEALED BLAZES - S2°45'W, 13.6 FT.  
11" LARCH SNAG - BURNT OUT BLAZES - S50°15'W, 15.2 FT.  
8" LARCH SNAG - HEALED BLAZES - N41°15'W, 47.5 FT.

PHOTO IDENTIFICATION DATA

Photo No. \_\_\_\_\_  
Filed At. \_\_\_\_\_  
Object Ident. \_\_\_\_\_  
Ident. By \_\_\_\_\_  
Signature \_\_\_\_\_

DESCRIBE CORNER LOCATION RELATIVE TO NEAR-BY FEATURES, ALSO HOW TO REACH CORNER

PLANE COORDINATE POSITION DATA

State \_\_\_\_\_ Zone \_\_\_\_\_  
X \_\_\_\_\_  
Y \_\_\_\_\_  
Estob. By \_\_\_\_\_  
Agency \_\_\_\_\_

Signature

Title

Division

Headquarters

Date

FS-7100-52 (3/68)

*Dennis K. Layland* PLS 1636

MARCH 25, 1997

CORNER RECORD (PERPETUATION)

MONUMENT: DESCRIBE NEW MONUMENT SET, OR WORK DONE TO PRESERVE EXISTING MONUMENT

None

ACCESSORIES: DESCRIBE NEW BT'S WITNESS OBJECTS ETC. ESTABLISHED, OR WORK DONE TO PRESERVE EXISTING EVIDENCE

5/8" Iron rod w/ Brass Washer MKd "PLS 1636 S 33" bears S53°45'E, 63' ft.  
5/8" rebar w/washer MKd "PLS 1636 S 32" bears S43°W, 60' ft.  
5/8" rebar w/washer MKd "PLS 1636 S 29" bears N18°W, 73' ft.

Work Done By D. GAYLORD Title FOREST L.S. Date 3/25/97 State Registration No. 1636  
or Agency

Certified Cor. Record Prepared  Yes  No Filed At: UMATILLA COUNTY SURVEYOR Date APRIL 1997

REMARKS

Index File No. T. R. M. Tract or Surv. No. Cor.

V-9 T6S R33E

Index File No. V-9

**CORNER RECORD (SEARCH)**

(Ref. FSM 7151.4)

Tract or Survey No. \_\_\_\_\_ Cor. No. \_\_\_\_\_

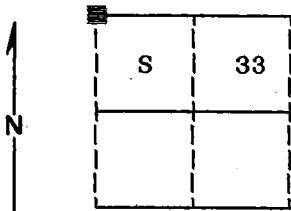
T 6S R. 33E

R.D. N.F. JOHN DAY County UMATILLA

Merid. WILLAMETTE

N.F. UMATILLA State OREGON

**CORNER DIAGRAM**



**DESCRIBE CORNER MONUMENT FOUND**

NONE

**DESCRIBE BEARING TREES OR OTHER OFFICIAL ACCESSORIES FOUND**

NONE

**PHOTO IDENTIFICATION DATA**

Photo No. 680-31

Filed At. Ranger Office

Object Ident. Corner

Ident. By D.I. Griffith  
*Signature*

**DESCRIBE CORNER LOCATION RELATIVE TO NEAR-BY FEATURES, ALSO HOW TO REACH CORNER**

Corner falls in logged area approximately 1200 feet South of the road.

**PLANE COORDINATE POSITION DATA**

State \_\_\_\_\_ Zone \_\_\_\_\_

X \_\_\_\_\_

Y \_\_\_\_\_

Estab. By \_\_\_\_\_

*Signature*  
 \_\_\_\_\_  
 Agent  
 \_\_\_\_\_

Title

Division

Headquarters

Date

8-1-87

FS-7100-52 (3/68)

**CORNER RECORD (PERPETUATION)**

**MONUMENT: DESCRIBE NEW MONUMENT SET, OR WORK DONE TO PRESERVE EXISTING MONUMENT**

Set a 2½"x30" aluminum pipe with cap marked as shown;  
Pipe is set 28 inches in the ground.

T6S	R33E
S 29	S 28
S 32	S 33
1987	
OPLS 644	

**ACCESSORIES : DESCRIBE NEW BT'S WITNESS OBJECTS ETC. ESTABLISHED, OR WORK DONE TO PRESERVE EXISTING EVIDENCE**

**New BTs:**

- A 1"x66" steel fencepost driven 50" in ground bears N45°E, 10.15 feet
- A Western Larch 6" diam. bears S1°E, 13.21 feet marked X BT
- A Western Larch 10" diam. bears S46°W, 15.09 feet marked T6S R33E S32 BT
- A Western Larch 7" diam. bears N45°W, 47.55 feet marked S29 BT

Painted a 6 inch red band around all bearing trees and attached 54-3 and 54-9 signs.  
Set a steel fencepost approximately 5 feet North with 54-9 and 54-2 signs attached.

Work Done By D.I. Griffith Title Surveyor Date 7-29-87 State Registration No. OPLS 644  
or Agency

Certified Cor. Record Prepared ? Yes  No  Filed At: Umatilla Co. Survey Office Date 8-86

REMARKS

Witnesses: Greg Blackman, Rick Robinson and Jeff Petersen

Index File No. V-9

T. 6S

R. 33E

WM.

Tract or Surv. No.

Cor.

USDA-FOREST SERVICE

Index File No. V-9  
 T 65 R. 33E  
 Merid. WILL

CORNER RECORD (SEARCH)

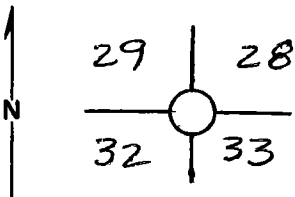
(Ref. FSM 7151.4)

Tract or Survey No. \_\_\_\_\_ Cor. No. \_\_\_\_\_

R.D. NFJD County UMATILLA  
 N.F. UMATILLA State OREGON

CORNER DIAGRAM

T65 R33E



DESCRIBE CORNER MONUMENT FOUND

NONE

DESCRIBE BEARING TREES OR OTHER OFFICIAL ACCESSORIES FOUND

NONE - There are two badly decayed pines in the search area which could be the original 30" Pine, but I could find no marks on either one. AREA LOGGED & Thinned.

PHOTO IDENTIFICATION DATA

Photo No. \_\_\_\_\_  
 Filed At. \_\_\_\_\_  
 Object Ident. \_\_\_\_\_  
 Ident. By \_\_\_\_\_  
 Signature \_\_\_\_\_

DESCRIBE CORNER LOCATION RELATIVE TO NEAR-BY FEATURES, ALSO HOW TO REACH CORNER

I chained N from 1/4 32/33 to search area, upon chaining another 1/2 mile north, I came within 40 feet of 1/4 29/28.

PLANE COORDINATE POSITION DATA

State \_\_\_\_\_ Zone \_\_\_\_\_  
 X \_\_\_\_\_  
 Y \_\_\_\_\_  
 Estab. By \_\_\_\_\_  
 Agency \_\_\_\_\_

Signature \_\_\_\_\_ Title \_\_\_\_\_ Division \_\_\_\_\_ Headquarters \_\_\_\_\_ Date \_\_\_\_\_

Dennis L. Gaylord PLS 1636 June 3, 1986

**CORNER RECORD (PERPETUATION)**

**MONUMENT: DESCRIBE NEW MONUMENT SET, OR WORK DONE TO PRESERVE EXISTING MONUMENT**

9

**ACCESSORIES : DESCRIBE NEW BT'S WITNESS OBJECTS ETC. ESTABLISHED, OR WORK DONE TO PRESERVE EXISTING EVIDENCE**

10

Work Done By \_\_\_\_\_ Title \_\_\_\_\_ Date \_\_\_\_\_ State Registration No. or Agency \_\_\_\_\_

Certified Cor. Record Prepared ? Yes No Filed At: \_\_\_\_\_ Date \_\_\_\_\_

**REMARKS**

12

Index File No. T. R. M. Tract or Surv. No. Cor. 13