

Index File No. V-7

CORNER RECORD (SEARCH)

(Ref. FSM 7151.4)

Tract or Survey No. _____ Cor. No. _____

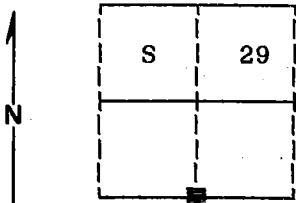
T 6S R. 33E

R.D. N.F. JOHN DAY County UMATILLA

Merid. WILLAMETTE

N.F. UMATILLA State OREGON

CORNER DIAGRAM



DESCRIBE CORNER MONUMENT FOUND

Found a granite stone 12x8x4 inches loose on the ground approximately 3 feet Southerly of the corner position.

DESCRIBE BEARING TREES OR OTHER OFFICIAL ACCESSORIES FOUND

Found 38" Ponderosa Pine N90°E, 30.4 feet, live and vigorous with blaze evident.
Found a 30" Ponderosa Pine stump S33°W, 61.4 feet, no marks visible.

PHOTO IDENTIFICATION DATA

Photo No. 680-31
Filed At. Ranger Office
Object Ident. Corner
Ident. By D.I. Griffith
Signature

DESCRIBE CORNER LOCATION RELATIVE TO NEAR-BY FEATURES, ALSO HOW TO REACH CORNER

Corner falls on steep timbered South hillside approximately 30 feet South of a road.

PLANE COORDINATE POSITION DATA

State _____ Zone _____
X _____
Y _____
Etab. By _____

Signature _____
Agency _____

Title _____ Division _____ Headquarters _____

Date 8-1-87 FS-7100-52 (3/68)

CORNER RECORD (PERPETUATION)

MONUMENT: DESCRIBE NEW MONUMENT SET, OR WORK DONE TO PRESERVE EXISTING MONUMENT

Set a 2½"x30" aluminum pipe with cap marked as shown;
 Pipe is set 26 inches in the ground.
 Raised mound of stone around monument 3 ft. base to top of cap
 Buried the original stone West and alongside of monument.

T6S R33E
 S 29
 ¼
 S 32
 1987
 OPLS 644

9

ACCESSORIES : DESCRIBE NEW BT'S WITNESS OBJECTS ETC. ESTABLISHED, OR WORK DONE TO PRESERVE EXISTING EVIDENCE

New BT:
 A Ponderosa Pine 13" diam. bears S29°W, 60.50 feet marked ¼ S32 BT

Painted a 6 inch red band around all bearing trees and attached 54-3 and 54-9 signs.
 Set a steel fencepost approximately 5 feet West with 54-9 sign attached.

10

Work Done By D.I. Griffith Title Surveyor Date 7-9-87 State Registration No. OPLS 644
 or Agency _____

Certified Cor. Record Prepared ? Yes No _____ Filed At: Umatilla Co. Survey Office Date 8-86

11

REMARKS

Index File No. V-7 T. 65 R. 33E WM. Tract or Surv. No. _____ Cor. _____

12

13

Index
File No. V-7
T 6S R. 33E
Merid. Will

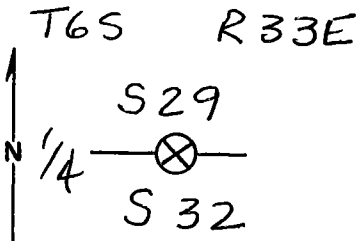
CORNER RECORD (SEARCH)

(Ref. FSM 7151.4)

Tract or
Survey No. _____ Cor.
No. _____

R.D. NORTH FORK JOHN DEERE County UMATILLA
N.F. UMATILLA State OREGON

CORNER DIAGRAM



DESCRIBE CORNER MONUMENT FOUND

STONE OF RECORD SIZE MARKED " $\frac{1}{4}$ "
STONE APPEARS TO HAVE TIPPED
DOWN HILL SLIGHTLY FROM ORIGINAL POSITION.

DESCRIBE BEARING TREES OR OTHER OFFICIAL ACCESSORIES FOUND

ORIG. 24" PINE IS A 30" PONDEROSA PINE
WITH DOUBLE HEALED BLAZES, BEARS N85°E,
30.4 ft.

ORIG. 30" PINE IS NOW A SAWN STUMP, NO
MARKS REMAIN, BEARS S30°W, 61.4 ft.

DESCRIBE CORNER LOCATION RELATIVE TO NEAR-BY FEATURES, ALSO HOW TO REACH CORNER

CORNER IS 30' SOUTH OF ROAD No. 5507-100,
I PLACED A LOCATION POSTER ON A 12" POND,
PINE N40°E, 20 FT FROM CORNER. THIS
POSTER FACES THE ROAD & NOT THE CORNER.

PHOTO IDENTIFICATION DATA

Photo No. _____
Filed At. _____
Object Ident. _____
Ident. By _____
Signature

PLANE COORDINATE POSITION DATA

State _____ Zone _____
X _____
Y _____
Estab. By _____
Agency

Signature Dennis L Gaylord Title PLS 1636 Division S.D. Headquarters 9-16-86 Date 9-16-86 FS-7100-52 (3/68)

CORNER RECORD (PERPETUATION)

MONUMENT: DESCRIBE NEW MONUMENT SET, OR WORK DONE TO PRESERVE EXISTING MONUMENT

9

ACCESSORIES : DESCRIBE NEW BT'S WITNESS OBJECTS ETC. ESTABLISHED, OR WORK DONE TO PRESERVE EXISTING EVIDENCE

10

Work Done By _____ Title _____ Date _____ State Registration No. _____
or Agency _____

Certified Cor. Record Prepared ? Yes No Filed At: _____ Date _____

11

REMARKS

12

Index File No. T. R. M. Tract or Surv. No. Cor. 13

2-6

Index File No. V-7

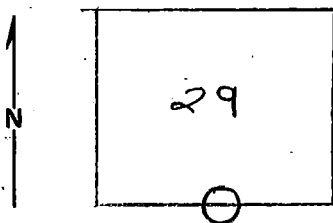
CORNER RECORD (SEARCH)

Tract or Survey No. 22 Cor. V-7¹⁴

T 65 R. 335
Merid. Willamette

R.D. Ukiah County Umatilla
N.F. Umatilla State OREGON

CORNER DIAGRAM



DESCRIBE CORNER MONUMENT FOUND

Searched for nothing found.

DESCRIBE BEARING TREES OR OTHER OFFICIAL ACCESSORIES FOUND

PHOTO IDENTIFICATION DATA

Photo No. EOO 7-158(9-1-66)

Filed At. _____

Object Ident. _____

Ident. By _____

Signature

PLANE COORDINATE POSITION DATA

State _____ Zone _____

X _____

Y _____

Estab. By _____

Agency

DESCRIBE CORNER LOCATION RELATIVE TO NEAR-BY FEATURES, ALSO HOW TO REACH CORNER

Area of search was situated on south-facing hillside just south of road. This road is accessible via Forest Service road number 5612 followed a N-S flagged line through area of search but was fruitless.

Signature

Title

Division

Headquarters

Date

7100-52

Kennamagon E.A. USFS Umatilla Nat. Forest; S.O.

9/24/69

REV. 65 5

CORNER RECORD (PERPETUATION)

MONUMENT : DESCRIBE NEW MONUMENT SET, OR WORK DONE TO PRESERVE EXISTING MONUMENT

9

ACCESSORIES : DESCRIBE NEW BT'S WITNESS OBJECTS ETC. ESTABLISHED, OR WORK DONE TO PRESERVE EXISTING EVIDENCE

10

Work Done By _____ Title _____ Date _____ State Registration No. _____
or Agency _____

Certified Cor. Record Prepared ? Yes No Filed At: _____ Date _____

REMARKS

USED 2 1/4" MI. MAP & AERIAL PHOTO NUMBER EGO-9-158(9-1-66)
SEARCHED APPROX. 1 hr.

12

Index File No. V-7 T. 65 R. 33E M. William. Tract or Surv. No. Cor. V-17

13