

USDA-FOREST SERVICE

Index File No. T-5

CORNER RECORD (SEARCH)

(Ref. FSM 7151.4)

Tract or Survey No. _____ Cor. No. _____

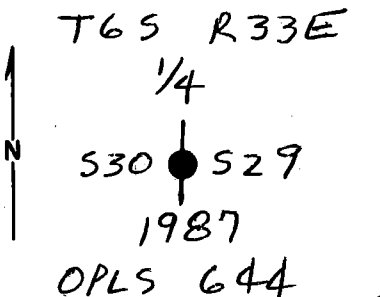
T 65 R. 33E

R.D. NORTH FORK JOHN DAY County UMATILLA

Merid. WILLAMETTE

N.F. UMATILLA State OREGON

CORNER DIAGRAM



DESCRIBE CORNER MONUMENT FOUND

2 1/2" ALUM PIPE w/ 2 1/2" ALUM CAP 2" ABOVE GROUND.

DESCRIBE BEARING TREES OR OTHER OFFICIAL ACCESSORIES FOUND

6 DOWN DOUGLAS-FIR w/ HEALED BLAZE, ROOT HOLE BEARS N59°E, 985 FEET. 8" W. LARCH SNAG w/ HEALED BLAZES BEARS N10°W, 542 FT.

PHOTO IDENTIFICATION DATA

Photo No. _____
 Filed At. _____
 Object Ident. _____
 Ident. By _____
 Signature _____

DESCRIBE CORNER LOCATION RELATIVE TO NEAR-BY FEATURES, ALSO HOW TO REACH CORNER

PLANE COORDINATE POSITION DATA

State _____ Zone _____
 X _____
 Y _____
 Estab. By _____
 Agency _____

Signature Dennis L. Hayford Title _____ Division PLS 1636 Headquarters _____ Date APRIL 10, 1997 FS-7100-52 (3/68)

CORNER RECORD (PERPETUATION)

MONUMENT: DESCRIBE NEW MONUMENT-SET, OR WORK DONE TO PRESERVE EXISTING MONUMENT

None

ACCESSORIES : DESCRIBE NEW BT'S WITNESS OBJECTS ETC. ESTABLISHED, OR WORK DONE TO PRESERVE EXISTING EVIDENCE

29" DOUG-FIR SCRIBED 1/4 529 BT BEARS N 11° E, 137 1/2 FEET.
5/8" IRON ROD w/ BRASS WASHER MKD "PLS 1636 529" BEARS S 62° 30' E, 96 1/2 FT.
5/8" IRON ROD w/ WASHER MKD "PLS 1636 530 SW" BEARS S 46° 15' W, 58 1/2 FT.
5/8" IRON ROD w/ WASHER MKD "PLS 1636 530 NW" BEARS N 37° 15' W, 117 1/2 FT.

Work Done By D. GAYLORD Title FOREST L.S. Date 4/10/97 State Registration No. 1636
or Agency

Certified Cor. Record Prepared? Yes No Filed At: UMATILLA COUNTY SURVEYOR Date APRIL 1997

REMARKS

Index File No. T. R. Tract or Surv. No. Cor.
T-5 T6S R33E WILL

Index
File No. T-5

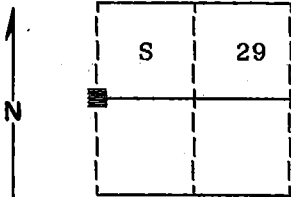
CORNER RECORD (SEARCH)
(Ref. FSM 7151.4)

Tract or
Survey No. _____ Cor.
No. _____

T 6S R. 33E R.D. N.F. JOHN DAY County UMATILLA

Merid. WILLAMETTE N.F. UMATILLA State OREGON

CORNER DIAGRAM



DESCRIBE CORNER MONUMENT FOUND

Found a ½" iron pipe 6 ft. long driven 12" in the ground approximately S10°W, 10 feet from the corner position.

DESCRIBE BEARING TREES OR OTHER OFFICIAL ACCESSORIES FOUND

NONE

PHOTO IDENTIFICATION DATA

Photo No. 280-228

Filed At. Ranger Office

Object Ident. Corner

Ident. By D. I. Griffith
Signature

PLANE COORDINATE POSITION DATA

State _____ Zone _____

X _____

Y _____

Estab. By _____

DESCRIBE CORNER LOCATION RELATIVE TO NEAR-BY FEATURES, ALSO HOW TO REACH CORNER

Corner falls on timbered flat approximately 200 feet South of a clearcut and the end of the road.

Agency
Signature *[Handwritten Signature]*

Title _____

Division _____

Headquarters _____

Date

8-1-87

FS-7100-52 (3/68)

CORNER RECORD (PERPETUATION)

MONUMENT: DESCRIBE NEW MONUMENT SET, OR WORK DONE TO PRESERVE EXISTING MONUMENT

Set a 2½"x30" aluminum pipe with cap marked as shown;
Pipe is set 28 inches in the ground.

T6S R33E
 ¼
 S 30 | S 29
 1987
 OPLS 644

9

ACCESSORIES : DESCRIBE NEW BT'S WITNESS OBJECTS ETC. ESTABLISHED, OR WORK DONE TO PRESERVE EXISTING EVIDENCE

New BTs:

A Douglas Fir 15" diam. bears N56°E, 98.21 feet marked ¼ S29 BT
 A Western Larch 8" diam. bears N2°W, 54.79 feet marked ¼ S30 BT

Painted a 6 inch red band around all bearing trees and attached 54-3 and 54-9 signs.
 Set a steel fencepost approximately 5 feet West with 54-9 and 54-2 signs attached.

10

Work Done By D.I. Griffith Title Surveyor Date 7-14-87 State Registration No. OPLS 644
 or Agency

Certified Cor. Record Prepared ? Yes No Filed At: Umatilla Co. Survey Office Date 8-86

11

REMARKS

Witnesses: Greg Blackman, Rick Robinson and Jeff Petersen

12

Index File No. T-5 T.6S R.33E W.M. Tract or Surv. No. Cor.

13

Index
File No. T-5
T 65 R. 33E
Merid. Will

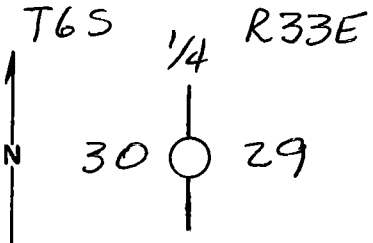
CORNER RECORD (SEARCH)

(Ref. FSM 7151.4)

Tract or Survey No. _____
Cor. No. _____

R.D. NORTH Fork JOHN DAY County UMATILLA
N.F. UMATILLA State OREGON

CORNER DIAGRAM



DESCRIBE CORNER MONUMENT FOUND

NONE - 1/2" IRON PIPE 5 feet LONG IN
SEARCH AREA - NO RECORD OF ESTABLISHMENT -
NORTH-SOUTH BLAZED LINE THRU SEARCH AREA -
ABOUT 20 YEARS OLD.

DESCRIBE BEARING TREES OR OTHER OFFICIAL ACCESSORIES FOUND

NONE -

PHOTO IDENTIFICATION DATA

Photo No. _____
Filed At. _____
Object Ident. _____
Ident. By _____

Signature

PLANE COORDINATE POSITION DATA

State _____ Zone _____
X _____
Y _____
Estab. By _____

Agency

Signature

Title

Division

Headquarters

Date

FS-7100-52 (3/68)

Dennis L. Gaylord

PLS 1636

S. O.

8-86

CORNER RECORD (PERPETUATION)

MONUMENT: DESCRIBE NEW MONUMENT SET, OR WORK DONE TO PRESERVE EXISTING MONUMENT

9

ACCESSORIES : DESCRIBE NEW BT'S WITNESS OBJECTS ETC. ESTABLISHED, OR WORK DONE TO PRESERVE EXISTING EVIDENCE

10

Work Done By _____ Title _____ Date _____ State Registration No.
or Agency _____

Certified Cor. Record Prepared ? Yes No Filed At: _____ Date _____

REMARKS

12

Index File No. T. R. M. Tract or Surv. No. Cor. 13

W-2

Index File No. T-5

CORNER RECORD (SEARCH)

Tract or Survey No. _____

44-10
Cor. No. T-5

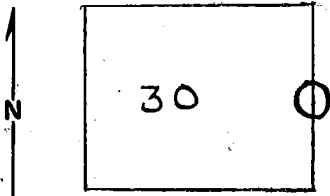
T 6S R. 33E

R.D. Ukiah County Umatilla

Merid. Will.

N.F. Umatilla State OREGON

CORNER DIAGRAM



DESCRIBE CORNER MONUMENT FOUND

Searched for, nothing found.

DESCRIBE BEARING TREES OR OTHER OFFICIAL ACCESSORIES FOUND

PHOTO IDENTIFICATION DATA

Photo No. EQ0(9-1-66) 7-158

Filed At. _____

Object Ident. _____

Ident. By _____

Signature

PLANE COORDINATE POSITION DATA

State _____ Zone _____

X _____

Y _____

Estab. By _____

Agency

DESCRIBE CORNER LOCATION RELATIVE TO NEAR-BY FEATURES, ALSO HOW TO REACH CORNER

Area of corner is situated near top of ridge. Orig. Survey Notes (1884) state that corner is approx. 8 chains north of ridge top. Area of corner found by following Forest Service Road Number 612 to intersection located near section line board between sec. 29 & 32, then follow ~~ridge~~ north, as far as possible.

Signature

Title

Division

Headquarters

Date

7100-52

Kent Magoon

E.A.

USFS Umatilla Nat. Forest, S.O. 8/1/69

REV. 65 5

CORNER RECORD (PERPETUATION)

MONUMENT: DESCRIBE NEW MONUMENT SET, OR WORK DONE TO PRESERVE EXISTING MONUMENT

ACCESSORIES : DESCRIBE NEW BT'S WITNESS OBJECTS ETC. ESTABLISHED, OR WORK DONE TO PRESERVE EXISTING EVIDENCE

Work Done By _____ Title _____ Date _____ State Registration No. _____
or Agency _____

Certified Cor. Record Prepared ? Yes No Filed At: _____ Date _____

REMARKS

Used 2"/mi. map and AERIAL photo number EQO-7-158
(9-1-66). Searched approx. 1 1/2 hrs.

Index File No. T-5 T. 65 R. 33E M. Will. Tract or Surv. No. Cor. T-5