

Index  
File No. T-25

CORNER RECORD (SEARCH)

(Ref. FSM 7151.4)

Tract or Survey No. \_\_\_\_\_  
Cor. No. \_\_\_\_\_


T 68 R. 32E

R.D. N. Fk. J. Day County Umatilla

Merid. W.M.

N.F. Umatilla State Or.

CORNER DIAGRAM



DESCRIBE CORNER MONUMENT FOUND

2" iron pipe with brass cap mkd.  
in stone mound

S25 | S30  
R32E | R33E  
T68  
1967

DESCRIBE BEARING TREES OR OTHER OFFICIAL ACCESSORIES FOUND

Decayed stump, S58°E, 12.5'  
D. Fir, 21", N40°W, 7.9'  
P. Pine, 21", S30°E, 14.8'  
W. Fir, 11", N80°W, 15.5'  
W. Fir, 9", N77°E, 14.2'

PHOTO IDENTIFICATION DATA

Photo No. \_\_\_\_\_  
Filed At. \_\_\_\_\_  
Object Ident. \_\_\_\_\_  
Ident. By \_\_\_\_\_  
*Signature*

PLANE COORDINATE POSITION DATA

State \_\_\_\_\_ Zone \_\_\_\_\_  
X \_\_\_\_\_  
Y \_\_\_\_\_  
Estab. By \_\_\_\_\_  
*Agency*

DESCRIBE CORNER LOCATION RELATIVE TO NEAR-BY FEATURES, ALSO HOW TO REACH CORNER

Cor. falls on N. slope. From K tag on 116 rd.  
follow posted line 870' south.

*Signature*  
*F. J. Munro*

Title L.S. Division \_\_\_\_\_ Headquarters \_\_\_\_\_

Date 11/14/86

CORNER RECORD (PERPETUATION)

MONUMENT: DESCRIBE NEW MONUMENT SET, OR WORK DONE TO PRESERVE EXISTING MONUMENT

None..

ACCESSORIES : DESCRIBE NEW BT'S WITNESS OBJECTS ETC. ESTABLISHED, OR WORK DONE TO PRESERVE EXISTING EVIDENCE

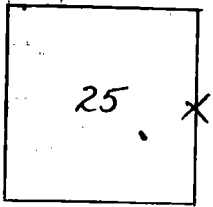
Paint blaze and 6" band on BTs red and attach new BT tags and "Attention" signs. Drive 6' steel post within 5' of corner and attach "Attention" sign.

Work Done By F.S. Munro Title L.S. Date 10/30/86 State Registration No. 1832 or Agency  
Certified Cor. Record Prepared ? Yes  No Filed At: Umatilla Co. Surveyor Date

REMARKS

Index File No. T-25 T. 6S R. 32E M. W.M. Tract or Surv. No. Cor.

Index *T-25*  
 File No. *T-25* Cor. **CORNER RECORD (SEARCH)** Tract or Survey No. \_\_\_\_\_  
 State *OR* R. *32E* R.D. *1* County *Umatilla* No. *43*  
 Merid. *W* *Umatilla* N. *Umatilla* State *Oregon*  
 CORNER DIAGRAM



~~DESCRIBE CORNER MONUMENT FOUND~~ *Original notes*  
 original corner consisted of a pine post from which  
 a fir 24" dia. bears S58E, 19 lks, marked  $\frac{1}{2}$ s. bt  
 " 12" " " N40W, 12 lks, " " "2  
 actual corner not found

DESCRIBE BEARING TREES OR OTHER OFFICIAL ACCESSORIES FOUND  
 found small mound of stones, and two BTs  
 1. DF 20" dia. N44W, to tree, 10 lks, no visible scribing  
 2. DF 34" " S40E, to tree, 8 lks, no visible scribing

DESCRIBE CORNER LOCATION RELATIVE TO NEAR-BY FEATURES, ALSO HOW TO REACH CORNER  
 Corner is just in fir thicket near edge of opening to the  
 south 34" bearing tree is broken off leaving a stub about 6 feet  
 high. Corner is just below top of small knoll

PHOTO IDENTIFICATION DATA  
 Photo No. \_\_\_\_\_  
 Filed At: \_\_\_\_\_  
 Object Ident. \_\_\_\_\_  
 Ident. By \_\_\_\_\_  
*Signature*  
 PLANE COORDINATE POSITION DATA  
 State \_\_\_\_\_ Zone \_\_\_\_\_  
 X \_\_\_\_\_  
 Y \_\_\_\_\_  
 Estab. By \_\_\_\_\_  
*Agency*

*1st Jack Mounts* Title *F.A.* Division \_\_\_\_\_ Headquarters \_\_\_\_\_ Date *4-13-55* 7100-52  
 REV. 65

PERPETUATION RECORD

Date

10. Monument:

11. Accessories:

Field Book \_\_\_\_\_ Page \_\_\_\_\_

12. Set By \_\_\_\_\_ Title \_\_\_\_\_

13. Recorded By \_\_\_\_\_ Volume \_\_\_\_\_ Page \_\_\_\_\_

(Agency)

License \_\_\_\_\_ Agency \_\_\_\_\_ Date \_\_\_\_\_

(Date) (City) (County) (State)

14. Remarks:

USDA-FOREST SERVICE

Index  
File No. T-1

CORNER RECORD (SEARCH)

(Ref. FSM 7151.4)

Tract or  
Survey No. \_\_\_\_\_ Cor.  
No. \_\_\_\_\_

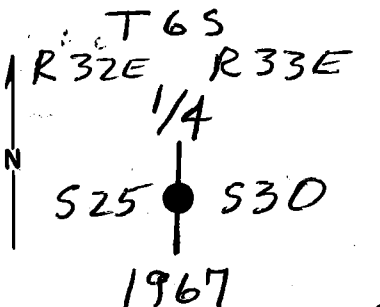
T 6S R. 33E

R.D. NORTH FORK JOHN DAY County UMATILLA

Merid. WILLAMETTE

N.F. UMATILLA State OREGON

CORNER DIAGRAM



DESCRIBE CORNER MONUMENT FOUND

BLM BRASS CAPPED IRON PIPE 4" ABOVE  
GROUND IN A M.O.S.

DESCRIBE BEARING TREES OR OTHER OFFICIAL ACCESSORIES FOUND

ROOT HOLE BEARS S58°E, 12.5 FEET.  
21" FIR SNAG-HEALED BLAZE - N37°W, 83 FEET.  
29" POND. PINE-CHARRED SCRIBES - S44°W, 73 FT.  
22" POND. PINE-CHARRED SCRIBES - S0°45'W, 153 FT.  
12" FIR SNAG-HEALED BLAZE - N80°W, 154 FT.  
9" FIR SNAG-HEALED BLAZE - N79°E, 141 FT.

PHOTO IDENTIFICATION DATA

Photo No. \_\_\_\_\_  
Filed At. \_\_\_\_\_  
Object Ident. \_\_\_\_\_  
Ident. By \_\_\_\_\_

Signature \_\_\_\_\_

PLANE COORDINATE POSITION DATA

State \_\_\_\_\_ Zone \_\_\_\_\_  
X \_\_\_\_\_  
Y \_\_\_\_\_  
Estab. By \_\_\_\_\_  
Agency \_\_\_\_\_

DESCRIBE CORNER LOCATION RELATIVE TO NEAR-BY FEATURES, ALSO HOW TO REACH CORNER

Signature

*Jennis L. Gaylord*

Title

Division

Headquarters

Date

PLS 1636 MARCH 26, 1997

FS-7100-52 (3/68)

CORNER RECORD (PERPETUATION)

MONUMENT: DESCRIBE NEW MONUMENT SET, OR WORK DONE TO PRESERVE EXISTING MONUMENT

NONE

ACCESSORIES: DESCRIBE NEW BT'S WITNESS OBJECTS ETC. ESTABLISHED, OR WORK DONE TO PRESERVE EXISTING EVIDENCE

30" POND. PINE SCRIBED "1/4 S 30 BT" BEARS N 65° E, 90' FEET.  
10" POND. PINE SCRIBED "1/4 S 25 BT" BEARS N 11° 45' W, 114' FEET.  
5/8" IRON ROD w/ BRASS WASHER MKD "PLS 1636" BEARS  
N 71° W, 80' FEET.

Work Done By: D. GAYLORD Title FOREST L. S. Date 3/26/97 State Registration No. 1636  
or Agency

Certified Cor. Record Prepared?  Yes  No Filed At: UMATILLA COUNTY SURVEYOR Date APRIL 1997

REMARKS

Index File No. T-1 T. T6S R. R33E M. WILL. Tract or Surv. No. Cor. 13

Index  
File No. T-1

**CORNER RECORD (SEARCH)**

(Ref. FSM 7151.4)

Tract or  
Survey No. \_\_\_\_\_ Cor.  
No. \_\_\_\_\_

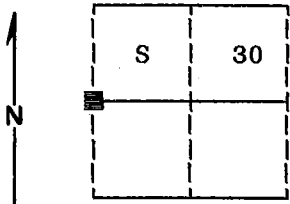
T 6S R. 33E

R.D. N.F. JOHN DAY County UMATILLA

Merid. WILLAMETTE

N.F. UMATILLA State OREGON

**CORNER DIAGRAM**



**DESCRIBE CORNER MONUMENT FOUND**

Found a standard BLM brass cap monument marked as shown;

(mound of stone around monument)

$\frac{1}{4}$   
 S 25 | S 30  
 R32E | R33E  
 T6S  
 1967

2

**DESCRIBE BEARING TREES OR OTHER OFFICIAL ACCESSORIES FOUND**

A 9" Fir bears N77°E, 14.2 feet, sick and dying with blaze evident. A 40" Fir stump bears S58°E, 12.5 feet, rotting with scribes visible. A 11" Fir bears N83½°W, 15.5 feet, sick and dying with blaze evident. A 21" Fir bears N40°W 7.9 feet sick and dying with blaze evident. A 21" Pine bears S3°E, 14.8 feet, live and vigorous with scribes visible. A steel fencepost approximately 3 feet North with

54-2 and 54-4 signs attached.

3

**DESCRIBE CORNER LOCATION RELATIVE TO NEAR-BY FEATURES, ALSO HOW TO REACH CORNER**

Corner falls on timbered flat approximately 400 feet East of the road.

**PHOTO IDENTIFICATION DATA**

Photo No. 280-228

Filed At. Ranger Office

Object Ident. Corner

Ident. By D.I. Griffith

*Signature*

6

**PLANE COORDINATE POSITION DATA**

State \_\_\_\_\_ Zone \_\_\_\_\_

X \_\_\_\_\_

Y \_\_\_\_\_

Estab. By \_\_\_\_\_

*Agent*

*Signature*

8

*[Handwritten Signature]*

Title

Division

Headquarters

Date

8-1-87

FS-7100-52 (3/68)

4

5

CORNER RECORD (PERPETUATION)

MONUMENT: DESCRIBE NEW MONUMENT SET, OR WORK DONE TO PRESERVE EXISTING MONUMENT

NONE

ACCESSORIES : DESCRIBE NEW BT'S WITNESS OBJECTS ETC. ESTABLISHED, OR WORK DONE TO PRESERVE EXISTING EVIDENCE

New BT:

A Ponderosa Pine 27" diam. bears S40°W, 72.67 feet marked ¼ S25 BT

Painted a 6 inch red band around all bearing trees and attached 54-3 and 54-9 signs.

Work Done By D.I. Griffith Title Surveyor Date 7-17-87 State Registration No. OPLS 644  
or Agency

Certified Cor. Record Prepared ? Yes  No Filed At Umatilla Co. Survey Office Date 8-86

REMARKS

Witnesses: Greg Blackman, Rick Robinson and Jeff Petersen

Index File No. T-1 T.65 R.33E W.M. Tract or Surv. No. Cor.