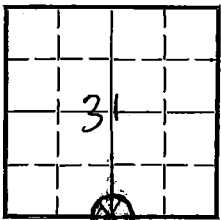


LAND CORNER RECORD

5680-2

1. T. 6 S. R. 32 E. No. 2-3 Cor. ^{1/4} ^{SC} Mer. W State ^(Rectangular) Oregon N. F. Urnatilla Dist. Dale

2. Corner Status



7. Photo Identification

Photo No. _____

Ident. By: _____

8. Plane Coordinate Position Data

State _____ Zone _____

X' _____

Y' _____

Estab. By _____

Field Book No. _____

Where Filed _____

9. Evaluation

Authentic _____

Needs Verif. Monument NoRe-estab. Survey _____

Land Status _____

3. Original Description _____ Vol. _____ Page _____ Where Recorded _____

4. Description of Corners: Original corner consisted of a basalt stone 20" x 12" x 6" in a mound of stone, from which a pine, 32" dia, bears $53^{\circ}E$, 65 lks.

5. Investigation Notes:

Actual corner not found.

Found one B.T. = P. Pine

36" dia

 $53^{\circ}E$ - to tree

0.65 ch.

Scribing = $\frac{1}{4}$ sec, B.T.

See attached 874-9

6. Signed Robert Abbot Title Dist Asst. Date 5/4/55

PERPETUATION RECORD

10. Monument:

11. Accessories

Field Book _____ Page _____

12. Set By _____ Title _____

13. Recorded By _____ Volume _____ Page _____
(Agency)

License _____ Agency _____ Date _____

(Date) _____ (City) _____ (County) _____ (State) _____

14. Remarks:

Index File No. A-3

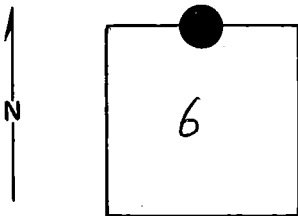
CORNER RECORD (SEARCH)
(Ref. FSM 7151.4)

Tract or Survey No. _____ Cor. No. A-3

T 75 R. 32E R.D. _____ County _____

Merid. _____ N.F. _____ State _____

CORNER DIAGRAM



DESCRIBE CORNER MONUMENT FOUND

~~CR T 65, R 32E Z-3~~
● see mon. file Monumented by BLM

DESCRIBE BEARING TREES OR OTHER OFFICIAL ACCESSORIES FOUND

PHOTO IDENTIFICATION DATA

Photo No. _____
Filed At. _____
Object Ident. _____
Ident. By _____
Signature

DESCRIBE CORNER LOCATION RELATIVE TO NEAR-BY FEATURES, ALSO HOW TO REACH CORNER

PLANE COORDINATE POSITION DATA

State _____ Zone _____
X _____
Y _____
Estab. By _____
Agency

Signature

Title

Division

Headquarters

Date

7100-52 (3/68)

6

2

3

8

4

5

CORNER RECORD (PERPETUATION)

MONUMENT: DESCRIBE NEW MONUMENT SET, OR WORK DONE TO PRESERVE EXISTING MONUMENT

9

ACCESSORIES : DESCRIBE NEW BT's WITNESS OBJECTS ETC. ESTABLISHED, OR WORK DONE TO PRESERVE EXISTING EVIDENCE

10

Work Done By _____ Title _____ Date _____ State Registration No. _____
or Agency _____

Certified Cor. Record Prepared ? Yes No Filed At: _____ Date _____

11

REMARKS

12

Index File No. T. R. M. Tract or Surv. No. Cor. 13

USDA-FOREST SERVICE

Index

File No.

A-3

CORNER RECORD (SEARCH)

(Ref. FSM 7151.4)

Tract or

Survey No. Sec. 6

Cor.

No. N 1/4 cor

T 7S R. 32E

R.D. Dale

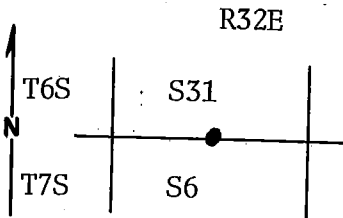
County Umatilla/Grant Co. line

Merid. Willamette

N.F. Umatilla

State Oregon

CORNER DIAGRAM



1/4 corner

PHOTO IDENTIFICATION DATA

Photo No. _____

Filed At. _____

Object Ident. _____

Ident. By _____

Signature

PLANE COORDINATE POSITION DATA

State _____ Zone _____

X _____

Y _____

Estab. By _____

Agency

/s/ Robert Abbott

DESCRIBE CORNER MONUMENT FOUND

Actual corner not found.

DESCRIBE BEARING TREES OR OTHER OFFICIAL ACCESSORIES FOUND

Found one bearing tree:

P. pine, 36" dia., bears S 30° E, 0.65 chains, scribing: 1/4 sec. BT.
Metal location poster is on a P. pine 36" dia., on the north side of the tree from which this corner bears N 30° W, .65 chs.

DESCRIBE CORNER LOCATION RELATIVE TO NEAR-BY FEATURES, ALSO HOW TO REACH CORNER

On a steep NE exposure, about 5 chains from top of ridge.

Title Division
Dist. Assistant

Headquarters

Date

5-4-55

7100-52-(3.68)

CORNER RECORD (PERPETUATION)

MONUMENT : DESCRIBE NEW MONUMENT SET, OR WORK DONE TO PRESERVE EXISTING MONUMENT

Corner determined from record bearing and distance of the BT remaining.
Set an iron post, 28"x2½", 12" in the ground, to bedrock, and in a mound of stone, 2½ ft. base, to top, with brass cap marked.

From which BT's:

ACCESSORIES : DESCRIBE NEW BT'S WITNESS OBJECTS ETC. ESTABLISHED, OR WORK DONE TO PRESERVE EXISTING EVIDENCE

Old: Pine, 30" dia., bears S 3° E, 65 links, with illegible scribe marks visible on partially healed blaze.
New: Pine, 30" dia., bears N 45° E 99 links, marked ¼ S BT.

Work Done By J.C. Ives Title Cadastral Surv. Date 1968 State Registration No. or Agency _____

Certified Cor. Record Prepared? Yes No Filed At: _____ Date _____

REMARKS

Data transferred from file car Z-3 T6S R32E/

Index File No. A-3 T. 6S R. 32E M. Willamette Tract or Surv. No. _____ Cor. Sec. 6 N¼ cor