

USDA-FOREST SERVICE

Index

File No. 2-5

CORNER RECORD (SEARCH)

(Ref. FSM 7151.4)

Tract or

Survey No. SEC 31 No. SE COR

Cor.

T 6S R. 31E

R.D. DALE

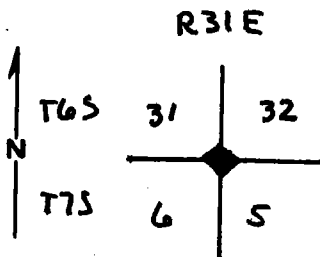
County GRANT/UMATILLA CO. LINE

Merid. WILLAMETTE

N.F. UMATILLA

State OREGON

CORNER DIAGRAM



DESCRIBE CORNER MONUMENT FOUND

AT THE CORNER POINT WE FIND A 2 1/2" IRON PIPE EXTENDING 6" ABOVE GROUND, WITH BRASS CAP ATTACHED MARKED:

T6S	R31E
31	32
6	5

T7S

1972 PLS 848

DESCRIBE BEARING TREES OR OTHER OFFICIAL ACCESSORIES FOUND FROM WHICH: THE REMAINING, ORIG. 1001 BT'S :

AN ORIG. 7" FIR, NOW A 16" SNAG WITH PARTIAL SCRIBING, VISIBLE ON AN UNHEALED BLAZE BEARS N21°E 31.5 FT. (REC. N31°E 33.0 FT) THE ORIG. NW BT IS GONE. AN ORIG. 16" NOW 30" G. FIR, ALIVE AND WELL HEALED BEARS S67°W 22.0 FT. (REC. S67°W 21.1 FT.) AND AN ORIG. 30" FIR, NOW A ROTTEN AND SHATTERED STUB, BEARS S45°E 26.4 FT. (REC. S45°E 26.4 FT.) BT'S EST. IN '72 BY FERGUSON: 32" G. FIR, ALIVE AND HEALED, BR3 N 17°W 19.4 FT. (REC. 36" FIR N17°W 19.4 FT.), AND A 10" G. FIR, ALIVE AND HEALED, BR3 S40°E 44.9 FT. (REC. 9" FIR S40°E 44.9 FT.)

DESCRIBE CORNER LOCATION RELATIVE TO NEAR-BY FEATURES, ALSO HOW TO REACH CORNER CORNER LOCATED 55' WEST OF A CREEK, COURSE NORTH, AND 10' SOUTH OF AN E-W FENCE.

SECTION COR

PHOTO IDENTIFICATION DATA

Photo No. _____

Filed At. _____

Object Ident. _____

Ident. By _____

Signature

PLANE COORDINATE POSITION DATA

State _____ Zone _____

X _____

Y _____

Estab. By _____

Agency

Signature

GARY L. LANGLITZ

Title

PLS

Division

Headquarters

Date

12-21-82

7100-52-(3.68)

4

5

CORNER RECORD (PERPETUATION)

MONUMENT: DESCRIBE NEW MONUMENT SET, OR WORK DONE TO PRESERVE EXISTING MONUMENT

9

ACCESSORIES : DESCRIBE NEW BT'S WITNESS OBJECTS ETC. ESTABLISHED, OR WORK DONE TO PRESERVE EXISTING EVIDENCE
WE MARKED A NEW BT : A 10" G. FIR, SCRIBED "T6S R31E S32 BT" ON A DOUBLE
BLAZE BEARS N82°E 42.9 FT., WITH BRASS WASHER MARKED "LS 1099" NAILED
TO FACE OF LOWER BLAZE.

10

Work Done By GARY LANGLITZ Title LAND SURVEYOR Date 8/26/82 State Registration No. LS 1099
or Agency

Certified Cor. Record Prepared? Yes No Filed At: GRANT AND UMATILLA CO. Date 12-82

11

MAGNETIC COMPASS (DECL. 19° E)
STEEL TAPE

REMARKS

WITNESSES: G. LANGLITZ
J. ANDERSON
G. ORTON

INFO COPIED FROM FILL CARD A-5 T7S R31E

12

Index File No. 2-5 T. 6S R. 31E M. WILL Tract or Surv. No. SEC 31 Cor. SE COR

13

Index
File No. Z-5

CORNER RECORD (SEARCH)

(Ref. FSM 7151.4)

Tract or Survey No. Z 5 Cor. No. Sec 2

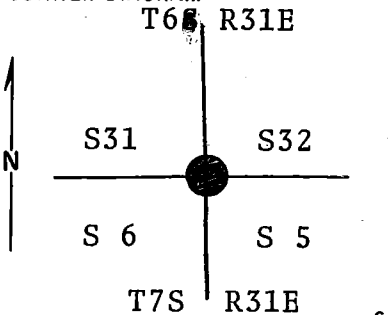
T 6 S R. 31 E

R.D. Dale County Umatilla

Merid. Willamette

N.F. Umatilla State Oregon

CORNER DIAGRAM



DESCRIBE CORNER MONUMENT FOUND

Set brass cap summer 1972. See reverse side.

DESCRIBE BEARING TREES OR OTHER OFFICIAL ACCESSORIES FOUND

Found a 16" fir, live, in good condition, with scribing visible, bearing N31°E 30.6 ft. from corner position.
 Found a 36" fir snag with scribing faintly visible bearing S45°E 26.4 ft. from corner position.
 Found a 36" fir, live, in good condition, with grown-over blazes bearing S67°W 21.1 ft. dist. from the corner.

PHOTO IDENTIFICATION DATA

Photo No. _____
 Filed At. _____
 Object Ident. _____
 Ident. By _____
 Signature _____

DESCRIBE CORNER LOCATION RELATIVE TO NEAR-BY FEATURES, ALSO HOW TO REACH CORNER

PLANE COORDINATE POSITION DATA

State _____ Zone _____
 X _____
 Y _____
 Estab. By _____
 Agency _____

Signature

Title

Division

Headquarters

Date

CORNER RECORD (PERPETUATION)

MONUMENT: DESCRIBE NEW MONUMENT SET, OR WORK DONE TO PRESERVE EXISTING MONUMENT

Set a 30x2½" iron pipe with 3" brass cap marked as shown, 25" in the ground for the corner to secs. 31, 32, 5 & 6, from which new BTs:

9

ACCESSORIES : DESCRIBE NEW BT'S WITNESS OBJECTS ETC. ESTABLISHED, OR WORK DONE TO PRESERVE EXISTING EVIDENCE

A fir 36" dia. bears N17°W 19.4 ft. dist. marked T6S R31E S31 BT.

A fir 9" dia. bears S40°E 44.9 ft. dist. marked T7S R31E S5 BT.

Distances taken to a brass washer in the blaze of each tree.

Set a steel fence post approx. 5 ft. West from corner with "Attention" sign attached.

Used steel tape and magnetic compass with declination = 20°E.

10

Work Done By D. M. Ferguson Title Land Surveyor Date 7/12/68 State Registration No. 848
or Agency

Certified Cor. Record Prepared ? Yes No Filed At: Umatilla Co. Courthouse Date 11/16.72

11

REMARKS

Index File No. Z-5 T. R. M. Tract or Surv. No. Cor. 12 13

USDA-FOREST SERVICE

Index

File No. 2-5

CORNER RECORD (SEARCH)

(Ref. FSM 7151.4)

Tract or

Survey No. SEC 31

Cor.

No. SE COR.

T 6S R. 31E

R.D. DALE

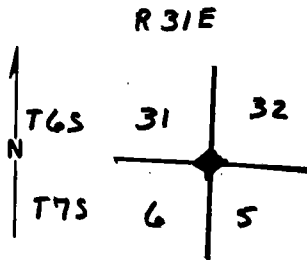
County UMATILLA / GRANT CO. LINE

Merid. _____

N.F. _____

State _____

CORNER DIAGRAM



DESCRIBE CORNER MONUMENT FOUND

POST.

(ORIGINAL NOTES)

7" FIR N31E 50 LKS
 16" FIR N17W 21 LKS
 16" FIR S67W 32 LKS
 30" FIR S45E 40 LKS

DESCRIBE BEARING TREES OR OTHER OFFICIAL ACCESSORIES FOUND

RAN EAST FROM 1/4 CORNER - FOUND BEARING TREES #2 & 4. THE 16" W. FIR BRG N17W WAS SOUND AND THE 30" FIR WAS DOWN AND ROTTING (BRG S45E). BOTH TREES SCRIBED

SEC. CORNER

PHOTO IDENTIFICATION DATA

Photo No. _____

Filed At. _____

Object Ident. _____

Ident. By _____

Signature

PLANE COORDINATE POSITION DATA

State _____ Zone _____

X _____

Y _____

Estab. By _____

Agency

DESCRIBE CORNER LOCATION RELATIVE TO NEAR-BY FEATURES, ALSO HOW TO REACH CORNER

IN BOTTOM OF BONE CANYON

Signature

WOLFORD, SR

Title

ENG. TECH

Division

Headquarters

5-23-69

Date

7100-52 (3. 68)

CORNER RECORD (PERPETUATION)

MONUMENT : DESCRIBE NEW MONUMENT SET, OR WORK DONE TO PRESERVE EXISTING MONUMENT

ACCESSORIES : DESCRIBE NEW BT'S WITNESS OBJECTS ETC. ESTABLISHED, OR WORK DONE TO PRESERVE EXISTING EVIDENCE

Work Done By _____ Title _____ Date _____ State Registration No. _____
or Agency _____
Certified Cor. Record Prepared ? Yes No Filed At: _____ Date _____

REMARKS

DATA COPIED FROM ORIG. FILE CARD A-5 T75 R31E ON 1-19-83

Index File No. 2-5 T. 65 R. 31E M. WILLAMETTE Tract or Surv. No. SEC 31 Cor. SE COR. 13