

U. S. Department of Agriculture
FOREST SERVICE

NATIONAL FOREST

CORNERS OF THE PUBLIC SURVEY

T. 6 S R. 30 E Mer.

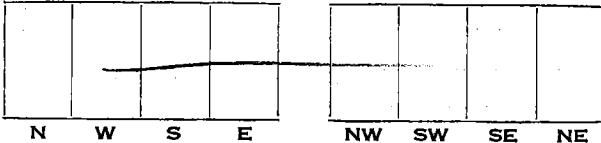
1/4 corner Corner common to Sections
13, and 22

Corner consists of a pine post (not) in place
State condition _____

Dimensions above ground _____ inches
Sketch grooves, letters, figures, or notches, on proper face or edge.

CARDINAL POSITION

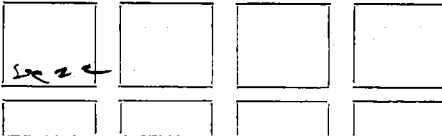
DIAGONAL POSITION



Mound of _____ is located _____

Pits are located _____

Sketch markings of Bearing Trees (or Rocks) in proper box and fill blanks below, giving bearings from Corner to Trees and Distances in Links.



Species PP _____

Diameter 40" _____

Bearing _____

Distance _____

Do you believe this to be a genuine Land Office Corner? _____

If not, why? _____

[Handwritten Signature]

(Signature)

4/16/52

(Date)

[Handwritten Title]

(Title)

T. _____ R. _____ Mer.

(Make sketch of topography near Corner and show section line markers thus "X")

Sec.		Sec.	
Sec.		Sec.	

Metal Location Poster is on a _____

tree _____ inches diameter, on the _____

side of _____ from which

this Corner bears _____, _____ Chains.
(Bearing) (Distance)

Section line marker between Secs. _____ and _____ is on

a _____ on the _____
(Tree, post, etc.) (Name of road, trail, etc.)

located _____ chains E., W., N., S., from Sec. Cor.; $\frac{1}{4}$ Cor.; Witness Cor.
(Cross out nonapplicable)

Give any further facts needed to find Corner again:

USDA-FOREST SERVICE

Index
File No. N-15

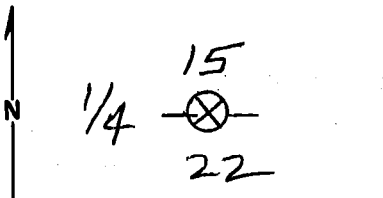
CORNER RECORD (SEARCH)
(Ref. FSM 7151.4)

Tract or
Survey No. _____ Cor.
No. _____

T 6S R. 30E R.D. _____ County _____

Merid. Will N.F. _____ State ORE

CORNER DIAGRAM



DESCRIBE CORNER MONUMENT FOUND

PINE POST

DESCRIBE BEARING TREES OR OTHER OFFICIAL ACCESSORIES FOUND

40" PONDEROSA PINE IN SEC 22

PHOTO IDENTIFICATION DATA

Photo No. _____
Filed At. _____
Object Ident. _____
Ident. By _____
Signature

DESCRIBE CORNER LOCATION RELATIVE TO NEAR-BY FEATURES, ALSO HOW TO REACH CORNER

PLANE COORDINATE POSITION DATA

State _____ Zone _____
X _____
Y _____
Estab. By _____
Agency

Signature
A. G. OARD

Title
FORESTER

Division
4/16/52

Headquarters
Date
FS-7100-52 (3/68)

CORNER RECORD (PERPETUATION)

MONUMENT: DESCRIBE NEW MONUMENT SET, OR WORK DONE TO PRESERVE EXISTING MONUMENT

ACCESSORIES : DESCRIBE NEW BT's WITNESS OBJECTS ETC. ESTABLISHED, OR WORK DONE TO PRESERVE EXISTING EVIDENCE

Work Done By _____ **Title** _____ **Date** _____ **State Registration No. or Agency** _____

Certified Cor. Record Prepared ? Yes No **Filed At:** _____ **Date** _____

REMARKS

Index File No. _____ **T.** _____ **R.** _____ **M.** _____ **Tract or Surv. No.** _____ **Cor.** _____