

N-20

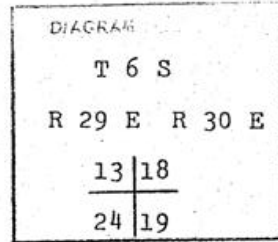
CERTIFIED RECORD OF LAND CORNER MONUMENTATION

History of original corner establishment:

Corner established in 1881 by Meldrum and Campbell under General Land Office Contract No. 380. Surveyor General Records states:

Set post for cor. to sections 13, 18, 19, 24 from which:

- A Pine 15 in. dia. bears N 31° W, 110 lks. dist.
- A pine 30 in. dia. bears S 50° W, 34 lks. dist.
- A Fir 24 in. dia. bears S 81° E, 53 lks. dist.
- A Pine 18 in. dia. bears N 41° E, 113 lks. dist.



No record of subsequent remonumentation was found in county records.

Description of corner evidence found:

Found SW BT, dead and down stump, dim BT only.  
Found no evidence of other BTs.

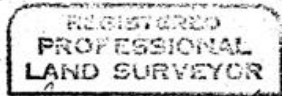
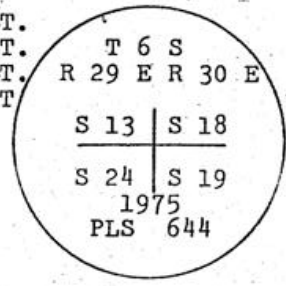
( See map of Survey, dated December, 1975 )

Description of monument and accessories established to perpetuate the original location of this corner


At record bearing and distance from SW BT I set 2 1/2" X 30" iron pipe with brass cap marked as shown 25" in ground, from which:

New BTs:

- A 14" Fir bears N 44° E, 63.9 ft. marked T6S R30E S18 BT.
  - A 12" Pine bears S 16° E, 14.9 ft. marked T6S R30E S19 BT.
  - A 14" Fir bears S 27° W, 26.7 ft. marked T6S R29E S24 BT.
  - A 10" Pine bears N 45° W, 14.0 ft. marked T6S R29E S13 BT.
- Set steel fence post 5+ ft. West.



*DJANE I. GRIFFITH*



Brass Washer nailed to BT blazes.  
Used steel tape and magnetic compass with 19° 30' East declination.  
Measured to center of all BTs.

Office of..... County of.....  
 State of....., I hereby certify that the within Instrument was filed in this office  
 for record on the ..... day of.....  
 ..... by .....  
 (COUNTY OFFICIAL) (DEPUTY)

N-1

S-58-R