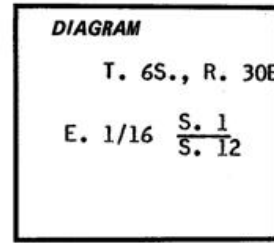


E-27

CERTIFIED RECORD OF LAND CORNER MONUMENTATION

History of original corner establishment:

Unsurveyed - subdivided section



No records of subsequent remonumentation found in County Records.

Description of corner evidence found:

None.

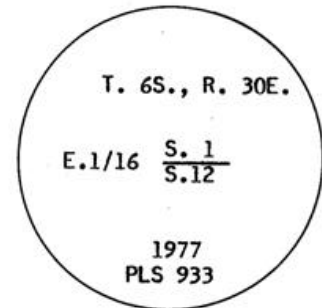
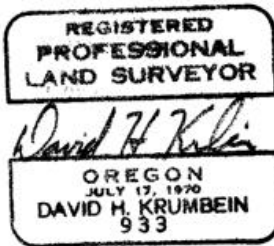
Description of monument and accessories I established to perpetuate the original location of this corner:

Set 2½" x 30" iron pipe 10" in ground with brass cap marked as shown. From which I scribe Bearing Trees:

A 14" pine bears N. 05° 40"E. 80.4 ft. mkd. E.1/16 S. 1 BT

A 12" pine bears S. 70° 37"E. 67.0 ft. mkd. E.1/16 S.12 BT

I nailed a brass washer mkd. "PLS 933" to the BT blaze of both trees. Set a steel fence post 2 ft. North of corner. Raised mound of stone 4 ft. base to within 6" of top of pipe. Corner is 50 ft. South of E-W road. Used transit and steel tape measuring to the center of BTs.



Office of.....County Surveyor..... County of.....Umatilla.....
 State of.....Oregon....., I hereby certify that the within instrument was filed in this office
 for record on the..... day of....., 19.....
David H. Krumbein by
 (COUNTY OFFICIAL) (DEPUTY)

E-24

m-64