

HISTORY OF ORIGINAL CORNER ESTABLISHMENT:

This record has been prepared to provide current information regarding the condition of the corner monument and accessories as described in the survey records cited below. Verification of the position of the corner monument and dimensions to existing accessories, and the establishment of new corner accessories was not performed as part of this visit.

The source of the monumentation and dimensions cited in this record is a Dependent Resurvey of ...Portions of the South and East Boundary, and Subdivisional Lines of Township 6 North, Range 38 East, Willamette Meridian, conducted by the Bureau of Land Management, commenced on October 13, 1987, and completed September 16, 1991.

RECORD DESCRIPTION OF CORNER MONUMENT AND ACCESSORIES:

From the BLM Dependent Resurvey:

The 1/4 sec. Cor. of sec. 31 only, T6N, R39E, monumented with an iron post, 1 in. diam., firmly set, protruding 18 ins. above the ground, with brass cap mkd. (See diagram below), from which a bearing tree mkd. by Gould:

A fir, 29 ins. diam., bears S23°E 34 lks. dist., with healed blaze, and a new bearing tree

A fir, 12 ins. diam., bears N32 1/4°E 49 lks. dist., mkd. 1/4 S31 BT

The corner is located on spur, slopes N.

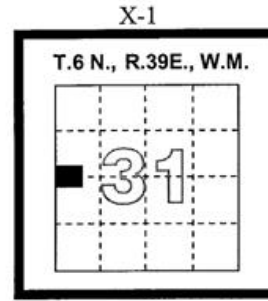
DESCRIPTION OF MONUMENT AND ACCESSORIES FOUND AT THIS CORNER LOCATION:

Found:


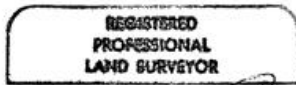
A 3" brass cap, marked as shown, on a 1" steel pipe, 12" above ground in a rock mound, and located on a ridge top, from which

A 30" Fir, alive and in good condition, with a well healed blaze (Gould SE bearing tree)

A 24" Fir tree, alive and in good condition, with partially healed blaze (BLM 1991 NE bearing tree).



DIAGRAM



renews 12/31/06

I hereby certify that the above corner position was visited and found as described on October 21, 2005.

Witnesses: Gary Langlitz, Jeremy Jones, Tom Duckworth

RECEIVED BY
Umatilla County Surveyor
Date 1-06
Rec'd By KK
No. 06-16-R