

USDA-FOREST SERVICE

Index  
File No. X-25

CORNER RECORD (SEARCH)

(Ref. FSM 7151.4)

Tract or  
Survey No. \_\_\_\_\_

Cor.  
No. \_\_\_\_\_

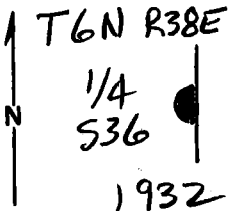
T 6N R. 38E

R.D. WALLA WALLA County UMATILLA

Merid. WILLAMETTE

N.F. UMATILLA State OREGON

CORNER DIAGRAM



DESCRIBE CORNER MONUMENT FOUND

BRASS CAPPED IRON PIPE FOUND BY BLM.

2

DESCRIBE BEARING TREES OR OTHER OFFICIAL ACCESSORIES FOUND

3

PHOTO IDENTIFICATION DATA

Photo No. \_\_\_\_\_

Filed At. \_\_\_\_\_

Object Ident. \_\_\_\_\_

Ident. By \_\_\_\_\_

*Signature*

7

PLANE COORDINATE POSITION DATA

State \_\_\_\_\_ Zone \_\_\_\_\_

X \_\_\_\_\_

Y \_\_\_\_\_

Estab. By \_\_\_\_\_

*Agency*

8

DESCRIBE CORNER LOCATION RELATIVE TO NEAR-BY FEATURES, ALSO HOW TO REACH CORNER

Signature

Title

Division

Headquarters

Date

1991

FS-7100-52 (3/68)

5

**CORNER RECORD (PERPETUATION)**

**MONUMENT: DESCRIBE NEW MONUMENT SET, OR WORK DONE TO PRESERVE EXISTING MONUMENT**

**ACCESSORIES: DESCRIBE NEW BT'S WITNESS OBJECTS ETC. ESTABLISHED, OR WORK DONE TO PRESERVE EXISTING EVIDENCE**

Work Done By \_\_\_\_\_ Title \_\_\_\_\_ Date \_\_\_\_\_ State Registration No. \_\_\_\_\_  
or Agency \_\_\_\_\_

Certified Cor. Record Prepared? Yes No Filed At: \_\_\_\_\_ Date \_\_\_\_\_

**REMARKS**

Index File No. T. R. M. Tract or Surv. No. Cor.


Index  
File No. X-25

**CORNER RECORD (SEARCH)**  
(Ref. FSM 7151.4)

Tract or  
Survey No. \_\_\_\_\_  
Cor. No. 15  
1/4

T 6 N R. 38 E R.D. Walla Walla County Umatilla  
Merid. WM N.F. Umatilla State Oregon

CORNER DIAGRAM



DESCRIBE CORNER MONUMENT FOUND

None

DESCRIBE BEARING TREES OR OTHER OFFICIAL ACCESSORIES

THERE SHOULD BE A BRASS CAP AT THIS CORNER WITH TWO B.T.'S, BOTH BEING IN SEC. 36, SINCE THIS  $\frac{1}{4}$  CORNER IS COMMON ONLY TO SEC. 36. THE BRASS CAP WAS OFFICIALLY SET IN 1932 AND SHOULD BE STAMPED AS SHOWN IN THE CORNER DIAGRAM. IN 1932 THE B.T.'S WERE DESCRIBED AS: A FIR, 10" DIA., BEARS S 74° W, 24 LKS. DIST. AND A FIR, 14" DIA, BEARS N 30° W 18 LKS. DIST.

(SEE BACK OF CARD) 4-12-72 J.W. Blom

PHOTO IDENTIFICATION DATA

Photo No. \_\_\_\_\_  
Filed At. \_\_\_\_\_  
Object Ident. \_\_\_\_\_  
Ident. By \_\_\_\_\_  
Signature

DESCRIBE CORNER LOCATION RELATIVE TO NEAR-BY FEATURES, ALSO HOW TO REACH CORNER

THIS  $\frac{1}{4}$  CORNER IS APPROXIMATELY 55' NORTH OF THE  $\frac{1}{4}$  CORNER OF SECTION 31 T6N R39E. 4-12-72 J.W. Blom

PLANE COORDINATE POSITION DATA

State \_\_\_\_\_ Zone \_\_\_\_\_  
X \_\_\_\_\_  
Y \_\_\_\_\_  
Estab. By \_\_\_\_\_  
Agency

Signature D.B. Baker Title Eng. Tech. Division Engr. Headquarters Walla Walla Date 9-4-63 7100-52 (3/68)

CORNER RECORD (PERPETUATION)

MONUMENT: DESCRIBE NEW MONUMENT SET, OR WORK DONE TO PRESERVE EXISTING MONUMENT

ACCESSORIES : DESCRIBE NEW BT'S WITNESS OBJECTS ETC. ESTABLISHED, OR WORK DONE TO PRESERVE EXISTING EVIDENCE

Work Done By \_\_\_\_\_ Title \_\_\_\_\_ Date \_\_\_\_\_ State Registration No. or Agency \_\_\_\_\_

Certified Cor. Record Prepared ? Yes No Filed At: \_\_\_\_\_ Date \_\_\_\_\_

REMARKS

D. B. BAKER SEARCHED FOR THIS CORNER IN 1963 AND FOUND NOTHING. BUT AFTER REVIEWING HIS SEARCH AND RECOVERY NOTES, I AM LED TO BELIEVE THAT HE DID NOT MAKE A THOROUGH SEARCH OR HE COMPLETELY MISSED THE AREA THAT SHOULD HAVE BEEN SEARCHED. I HAVE FOUND MANY ERRORS IN ~~RE~~ HIS CORNER SEARCH REPORTS. AS A RESULT, I FEEL THERE IS A GOOD POSSIBILITY THAT THIS CORNER (BRASS CAP) STILL EXISTS IN PLACE.

4-12-72 J. W. Bloom

Index File No. X-25 T. R. M. Tract or Surv. No. Cor. 13

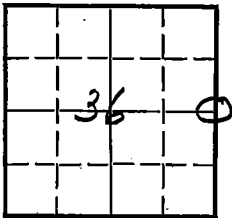
LAND CORNER RECORD

(Rectangular)

42 5680-2

1. T. 6N R. 38E No. X-25 Cor. 1/1 Mer. Will State Oregon N. F. Umatilla Dist. Walla Walla <sup>15</sup>

2. Corner Status



3. Original Description \_\_\_\_\_ Vol. \_\_\_\_\_ Page \_\_\_\_\_ Where Recorded \_\_\_\_\_

4. Description of Corners:

5. Investigation Notes:

No blazed line into corn.  
No bearing trees located.

7. Photo Identification

Photo No. \_\_\_\_\_  
Ident. By: \_\_\_\_\_

8. Plane Coordinate Position Data

State \_\_\_\_\_ Zone \_\_\_\_\_  
X \_\_\_\_\_  
Y \_\_\_\_\_  
Estab. By \_\_\_\_\_  
Field Book No. \_\_\_\_\_  
Where Filed \_\_\_\_\_

9. Evaluation

Authentic \_\_\_\_\_  
Needs Verif. \_\_\_\_\_ Monument N  
Re-estab. \_\_\_\_\_ Survey X  
Land Status \_\_\_\_\_

6. Signed D. B. Baker Title Eng. Tech. Date 9-4-63 6

# PERPETUATION RECORD

10. Monument:

11. Accessories:

12. Set By \_\_\_\_\_ Title \_\_\_\_\_  
License \_\_\_\_\_ Agency \_\_\_\_\_ Date \_\_\_\_\_

Field Book \_\_\_\_\_ Page \_\_\_\_\_  
13. Recorded By \_\_\_\_\_ Volume \_\_\_\_\_ Page \_\_\_\_\_  
(Agency)  
(Date) (City) (County) (State)

14. Remarks:

X-25