

Index
File No. L 13

CORNER RECORD (SEARCH)

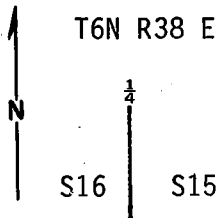
(Ref. FSM 7151.4)

Tract or Survey No. _____ Cor. No. _____

T 6N R. 38E R.D. Walla Walla County Umatilla

Merid. Willamette N.F. Umatilla State Oregon

CORNER DIAGRAM



DESCRIBE CORNER MONUMENT FOUND

Found a 3" BLM brass cap protruding 4" in small stone mound. Stamped set 1991.

2

DESCRIBE BEARING TREES OR OTHER OFFICIAL ACCESSORIES FOUND

None found. See below for new accessories.

6

PHOTO IDENTIFICATION DATA

Photo No. _____
Filed At. _____
Object Ident. _____
Ident. By _____
Signature

7

PLANE COORDINATE POSITION DATA

State _____ Zone _____
X _____
Y _____
Estab. By _____
Agency

8

DESCRIBE CORNER LOCATION RELATIVE TO NEAR-BY FEATURES, ALSO HOW TO REACH CORNER

Head west 1/2 mile on Mill Creek Road from Road 65. Head north 3500' to corner. Lies just below rock band ridge that faces west and south.

3

Signature

Title

Division

Headquarters

Date

FS-7100-52 (3/68)

4

5

CORNER RECORD (PERPETUATION)

MONUMENT : DESCRIBE NEW MONUMENT SET, OR WORK DONE TO PRESERVE EXISTING MONUMENT

ACCESSORIES : DESCRIBE NEW BT'S WITNESS OBJECTS ETC. ESTABLISHED, OR WORK DONE TO PRESERVE EXISTING EVIDENCE

Set 3 each 5/8" x 30" Rober with brass washer stamped "WA 25893, OR 2360" in rock mounds with Umatilla Co. Bearing object signs. 1) Bears N 45 30 E 30.95 Feet from corner. 2) bears S35 43' E 18.56 feet from corner. 3) Bears S52 13' E 22.09 Feet from corner, also chizeled "X" in boulder and placed bearing object tag; bears N11 46'E 16.85' from corner.

Work Done By P. Tomkins Title PLS Date 7/92 State Registration No. OR 2360
or Agency
Certified Cor. Record Prepared ? (Yes) No Filed At: _____ Date _____

REMARKS

Index File No. L13 T. 6N R. 38E M. W.M. Tract or Surv. No. _____ Cor. _____

USDA-FOREST SERVICE

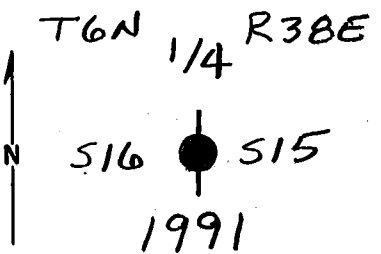
Index
File No. L-13

CORNER RECORD (SEARCH)
(Ref. FSM 7.151.4)

Tract or
Survey No. _____
Cor.
No. _____

T 6N R. 38E R.D. WALLA WALLA County UMATILLA
Merid. WILLAMETTE N.F. UMATILLA State OREGON

CORNER DIAGRAM



DESCRIBE CORNER MONUMENT FOUND

BRASS CAPPED STEEL PIPE SET BY SURVEY BY BLM.

DESCRIBE BEARING TREES OR OTHER OFFICIAL ACCESSORIES FOUND

PHOTO IDENTIFICATION DATA

Photo No. _____
Filed At. _____
Object Ident. _____
Ident. By _____
Signature

DESCRIBE CORNER LOCATION RELATIVE TO NEAR-BY FEATURES, ALSO HOW TO REACH CORNER

PLANE COORDINATE POSITION DATA

State _____ Zone _____
X _____
Y _____
Estab. By _____
Agency

Signature

Title

Division

Headquarters

Date

1991

FS-7100-52 (3/68)

CORNER RECORD (PERPETUATION)

MONUMENT: DESCRIBE NEW MONUMENT SET, OR WORK DONE TO PRESERVE EXISTING MONUMENT

ACCESSORIES : DESCRIBE NEW BT'S WITNESS OBJECTS ETC. ESTABLISHED, OR WORK DONE TO PRESERVE EXISTING EVIDENCE

Work Done By. _____ **Title:** _____ **Date** _____ **State Registration No.** _____
or Agency _____

Certified Cor. Record Prepared ? Yes No **Filed At:** _____ **Date** _____

REMARKS

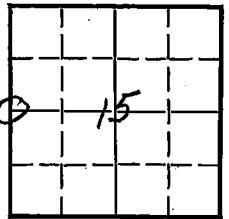
Index File No. _____ **T.** _____ **R.** _____ **M.** _____ **Tract or Surv. No.** _____ **Cor.** _____

LAND CORNER RECORD

LL 5680-2

1. T 6N R 38E No. L-13 Cor. 1/4 Mer. Will State Oregon (Rectangular) N. F. Umatilla Dist. Walla Walla 7

2. Corner Status



3. Original Description _____ Vol. _____ Page _____ Where Recorded _____

4. Description of Corners:

7. Photo Identification

Photo No. _____
Ident. By: _____

5. Investigation Notes: From Sec. line mrk. on Mill Cr. Rd. indicating the Sec. Cor. 16 | 15 to be 450' N of said mrk. Ran line N 3,100' made 21 | 22 search for 1/4 cor. 16 | 15 found ^{no} evidence of corn. Search made on steep south slope.

8. Plane Coordinate Position Data

State _____ Zone _____
X _____
Y _____
Estab. By _____
Field Book No. _____
Where Filed _____

9. Evaluation

Authentic _____
Needs Verif. _____ Monument No
Re-estab. _____ Survey X
Land Status _____

6. Signed D. B. Baker Title Eng. Tech. Date 9-6-63 X

PERPETUATION RECORD

10. Monument:

11. Accessories

12. Set By _____

Title _____

License _____

Agency _____

Date _____

13. Recorded By _____

(Agency)

Field Book _____

Page _____

Volume _____

Page _____

(Date)

(City)

(County)

(State)

14. Remarks:

L-13