


History of original corner establishment:

Corner established in 1882 by Rufus S. Moore under Contract No. 451.

40.00 chains set stone 15" x 10" x 10".

- A pine 18" diameter bears North 83° East 43 lks. dist.
- A pine 26" diameter bears North 85° West 32 lks. dist.



No record of subsequent remonumentation found in County Records.

Description of corner evidence found:

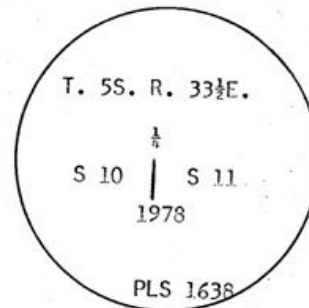
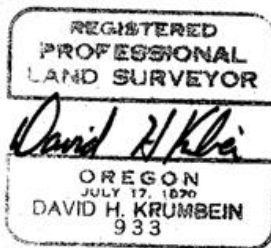
None.

Description of monument and accessories established to perpetuate the original location of this corner

Set 2 1/2" x 30" iron pipe 15" in ground with stone and earth mound raised around brass cap marked as shown: from which I scribed new Bearing Trees:

- A fir 10" diameter bears North 56° 51' West 13.65 feet marked 1/4 S 10 BT
- A fir 8" diameter bears South 85° 35' East 33.00 feet marked 1/4 S 11 BT

I nailed a brass washer marked PLS 933 to the BT blaze of both trees. Set a steel fence post 3 feet North of corner. Corner is 610 feet South of a road which runs East-West. Used T-2 and steel tape, measuring a horizontal distance to center of new Bearing Trees.



Office of.....County Surveyor..... County of.....Umatilla.....
 State of.....Oregon....., I hereby certify that the within instrument was filed in this office
 for record on the day of

..... by

(COUNTY OFFICIAL) (DEPUTY)

G-17

G-785