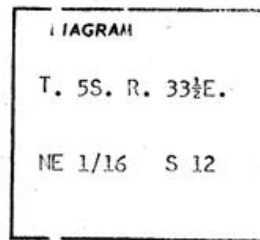


History of original corner establishment:

Unsurveyed - subdivided section.



No record of subsequent remonumentation found in County Records.

Description of corner evidence found:

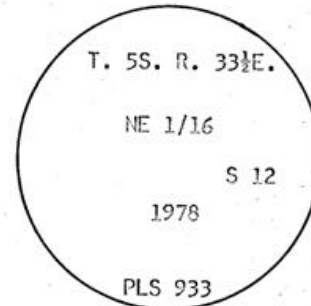

None.

Description of monument and accessories I established to perpetuate the original location of this corner

Set 2 1/2" x 30" iron pipe 18" in ground with brass cap marked as shown: from which I scribed Bearing Trees.

A fir 9" diameter bears North 50°48' East 20.50 feet marked NE 1/16 S 12 BT
A fir 12" diameter bears South 21°07' East 24.55 feet marked NE 1/16 S 12 BT

I nailed a brass washer marked PLS 933 to the BT blaze of both trees. Set steel fence post 5 feet North of corner. Raised stone mound around brass cap to within 2" of top. A fence corner is 21 feet South of corner. Used T-2 and steel tape, measuring a horizontal distance to the center of Bearing Trees.



Office of..... County Surveyor..... County of..... Umatilla.....
State of..... Oregon....., I hereby certify that the within instrument was filed in this office
for record on the..... day of.....
..... by.....
(COUNTY OFFICIAL) (DEPUTY)

F-24