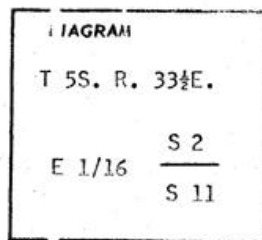


History of original corner establishment:

Unsurveyed - subdivided section.



No record of subsequent remonumentation found in County Records.

Description of corner evidence found:

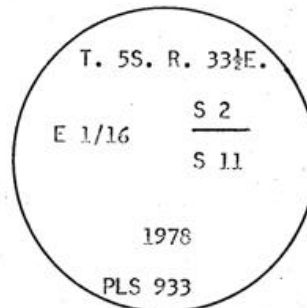
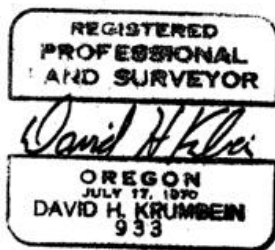
None.

Description of monument and accessories established to perpetuate the original location of this corner

Set 2½" x 30" iron pipe 24" in ground with brass cap marked as shown: from which I scribed Bearing Trees.

- A pine 30" diameter bears North 16°47' West 44.10 feet marked E 1/16 S 2 BT
- A tamarack 15" diameter bears South 70°10' East 22.15 feet marked E 1/16 S 11 BT

I nailed a brass washer marked PLS 933 to the BT blaze of both trees. Set steel fence post 5 feet South of Corner. The corner Southeast about 250 feet from Frazier Guard Station. Used T-2 and steel tape measuring a horizontal distance to center of Bearing Trees.



Office of County Surveyor County of Umatilla  
 State of Oregon, I hereby certify that the within instrument was filed in this office  
 for record on the        day of         
 by        (COUNTY OFFICIAL) (DEPUTY)