

USDA-FOREST SERVICE

Index
File No. E-13

CORNER RECORD (SEARCH)

(Ref. FSM 7151.4)

Tract or
Survey No. _____

Cor. A.M.
No. Section

T 5S R. 33 1/2E

R.D. Ukiah

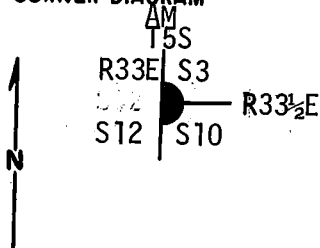
County Umatilla

Merid. Willamette

N.F. Umatilla

State Oregon

CORNER DIAGRAM



DESCRIBE CORNER MONUMENT FOUND

No evidence of original post or mound of stones. This corner was set by a Junior Survey and therefore, according to the BLM Manual Section 5-35(3), is to be treated as a closing corner. The true corner position lies East 41.72 ft. of original corner.

DESCRIBE BEARING TREES OR OTHER OFFICIAL ACCESSORIES FOUND

Found down and dead Pine 11" in dia. with visible scribing "R33", the rest of scribing had been destroyed towards base of tree, the higher scribing is grown over.

DESCRIBE CORNER LOCATION RELATIVE TO NEAR-BY FEATURES, ALSO HOW TO REACH CORNER

Corner falls 65 ft. west of N-S fence, walk south from S.E. corner of Section 1, T5S R33E located on south side of USFS Rd No. 5160-290, 970 ft to corner.

PHOTO IDENTIFICATION DATA

Photo No. _____
Filed At. _____
Object Ident. _____
Ident. By _____

Signature

PLANE COORDINATE POSITION DATA

State _____ Zone _____
X _____
Y _____
Estab. By _____

Agency

Signature

Howard [Signature]

Title

Division
ORLS

Headquarters
1294

Date
9/77

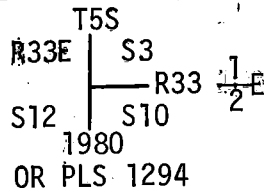
7100-52-(3/68)

CORNER RECORD (PERPETUATION)

A.M.

MONUMENT: DESCRIBE NEW MONUMENT SET, OR WORK DONE TO PRESERVE EXISTING MONUMENT

At a point record bearing and dist. from found BT set
 2 1/2" X 30" galvanized pipe with brass cap stamped:
 set pipe 24" in ground with mound of stone to cap.



ACCESSORIES : DESCRIBE NEW BT'S WITNESS OBJECTS ETC. ESTABLISHED, OR WORK DONE TO PRESERVE EXISTING EVIDENCE

New Bearing Trees:

A Tamarack 11" dia. bears N74⁰E, 69.7 ft., scribed T5S R33 1/2E S3 BT.
 A Lodge Pole Pine 7" dia. bears. S 51⁰E, 69.2 ft., scribed T5S R33 1/2E S10 BT.

Attached 54-3 & 54-4 signs to all BTs. Attached brass washer stamped LS1294 to new BTs. Painted blazes and 6" band around all BTs. red. Attached 54-2 & 54-4 signs to metal fence post 5 ft. south of corner. The 54-3 signs have A M marked on them.

Work Done By R. C. Orton Title Party Chief Date 7-3-80 State Registration No. or Agency _____

Certified Cor. Record Prepared? Yes No Filed At: _____ Date _____

REMARKS

Witnesses: R. Orton
 D. Allen
 L. Huntsman

USDA-FOREST SERVICE

Index

File No. E-13

T 5S R. 33 1/2 E

Merid. Willamette

CORNER RECORD (SEARCH)

(Ref. FSM 7151.4)

R.D. Ukiah County _____

N.F. Umatilla State _____

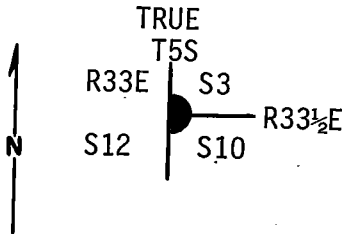
Tract or Survey No. _____

Umatilla

State Oregon

True Section
Cor. No. _____

CORNER DIAGRAM



DESCRIBE CORNER MONUMENT FOUND

No evidence of original post or mound of stones. The original corner was set by a Junior Survey and, therefore, according to BLM Manual Section 5-35(3) is to be treated as a closing corner. The original corner is 41.72 ft. west of the True corner position.

DESCRIBE BEARING TREES OR OTHER OFFICIAL ACCESSORIES FOUND

Found down and dead Pine 11" in dia. with visible scribing "R33", the rest of scribing had been destroyed towards base of tree, the higher scribing is grown over.

PHOTO IDENTIFICATION DATA

Photo No. _____

Filed At. _____

Object Ident. _____

Ident. By _____

Signature

PLANE COORDINATE POSITION DATA

State _____ Zone _____

X _____

Y _____

Estab. By _____

Agency

Signature

Title

Division
ORLS

Headquarters
1294

Date
9/77

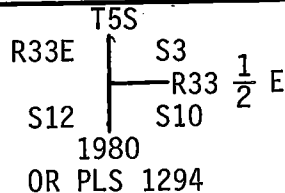
7100-52-(3/68)

CORNER RECORD (PERPETUATION)

MONUMENT : DESCRIBE NEW MONUMENT SET, OR WORK DONE TO PRESERVE EXISTING MONUMENT

At surveyed True corner position set 2½"x30" galvanized pipe with brass cap stamped:

Set pipe 24" in ground with mound of stone to cap.



ACCESSORIES : DESCRIBE NEW BT'S WITNESS OBJECTS ETC. ESTABLISHED, OR WORK DONE TO PRESERVE EXISTING EVIDENCE

New Bearing Trees:

A Tamarack 11" dia. bears N51°E, 31.1 ft., scribed T5S R33 1/2E S3 BT.

A Lodge Pole Pine 7" dia. bears S14°E, 46.0 ft., scribed T5S R33 1/2 E S10 BT.

Attached 54-3 and 54-4 signs to all BTs. Attached brass washer stamped LS 1294 to new BTs. Painted blazes and 6" band around all BTs red. Attached 54-2 and 54-4 signs to metal fence post 5 ft. south of corner. The 54-3 signs have TRUE marked on them.

Work Done By R. C. Orton Title Party Chief Date 8/28/80 State Registration No. or Agency _____

Certified Cor. Record Prepared ? Yes No Filed At: _____ Date _____

REMARKS

Witnesses: R. Orton
D. Allen
L. Huntsman

Index File No. E-13 T. 5S R. 33 1/2 E M. _____ Tract or Surv. No. _____ Cor. _____

Index
File No. E-13

T 5S R. 33.1/2E

Merid. Willamette

CORNER RECORD (SEARCH)

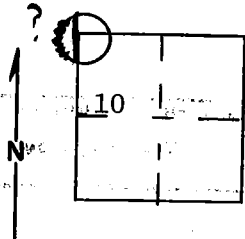
(Ref. FSM 7151.4)

R.D. Ukiah County Umatilla

N.F. Umatilla State Oregon

Tract or
Survey No. _____
Cor.
No. _____

CORNER DIAGRAM



DESCRIBE CORNER MONUMENT FOUND

MATERIAL: None

DESCRIBE BEARING TREES OR OTHER OFFICIAL ACCESSORIES FOUND

Valsatz Lumber Company location poster on west side of 8" lodge-pole pine, 13' west of N-S fence. N-S blaze line. No other evidence

PHOTO IDENTIFICATION DATA

Photo No. _____

Filed At. _____

Object Ident. _____

Ident. By _____

Signature

PLANE COORDINATE POSITION DATA

State _____ Zone _____

X _____

Y _____

Estab. By _____

Agency

Signature

R. Moore

Title

Engineering Technician

Division

Headquarters

Date

5-3-76

7100-52 (3/68)

CORNER RECORD (PERPETUATION)

MONUMENT: DESCRIBE NEW MONUMENT SET, OR WORK DONE TO PRESERVE EXISTING MONUMENT

9

ACCESSORIES : DESCRIBE NEW BT's WITNESS OBJECTS ETC. ESTABLISHED, OR WORK DONE TO PRESERVE EXISTING EVIDENCE

10

Work Done By _____ Title _____ Date _____ State Registration No. or Agency _____

Certified Cor. Record Prepared ? Yes No Filed At: _____ Date _____

11

REMARKS

12

Index File No. T. R. M. Tract or Surv. No. Cor.

13