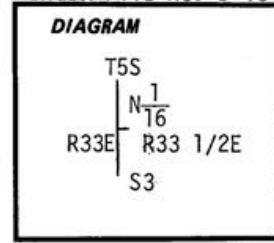


CERTIFIED RECORD OF LAND CORNER MONUMENTATION

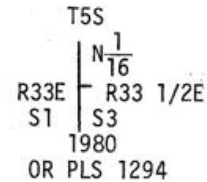
Index File No. B-13

History of original corner establishment:
No corner was originally set



Description of corner evidence found:

Description of monument and accessories established to perpetuate the original location of this corner: At surveyed point set 2 1/2"X30" galvanized pipe with brass cap stamped:
Set pipe 24" in ground with mound of stone to cap.

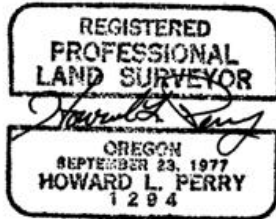


Bearing Trees:
A Ponderosa Pine 13" dia bears N34°E, 58.1 ft., scribed N1/16 S3 BT.
A Ponderosa Pine 7" dia bears N74°E, 123.9 ft., scribed N1/16 S3 BT.

Attached 54-3 & 54-4 signs to both BT's. Attached brass washer stamped LS 1294 to foot blaze of both BT's. Painted blazes and 6" band around both BT's Red. Attached 54-2 & 54-4 signs to metal post 5 ft north of corner. Attached 54-2 and 54-9 signs to metal post 5 ft east of corner.

I hereby certify the above corner monument was established as herein described on July 9, 1980.

Witnesses: R. Orton
L. Huntsman
D. Allen



Office of.....County..Surveyor..... County of.....Umatilla.....
State of.....Oregon....., I hereby certify that the within instrument was filed in this office for record on the..... day of.....December....., 1980.
..... by.....
(COUNTY OFFICIAL) (DEPUTY)