

Index
File No. Z-13

CORNER RECORD (SEARCH)

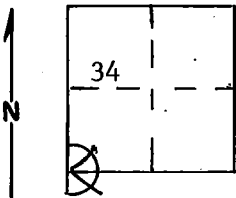
(Ref. FSM 7151.4)

Tract or
Survey No. _____ Cor.
No. _____

T 4S R. 33 1/2 P.R.D. Ukiah County Umatilla

Merid. Willamette N.F. Umatilla State Oregon

CORNER DIAGRAM



DESCRIBE CORNER MONUMENT FOUND

MATERIAL: Basalt Mound SIZE: 4' X 4'
HEIGHT ABOVE GROUND: 6" CONDITION: *Poor*
MARKINGS: None visible

DESCRIBE BEARING TREES OR OTHER OFFICIAL ACCESSORIES FOUND

Ponderosa pine 50" diameter bears N62W-200' distance from mound. Tree is blazed on SE face scribed: 33E. Ponderosa pine 48" diameter bears N32°W 210' distance from stone mound. Tree is blazed on south face (8" deep) with X above blaze. No scribing visible (possible B.T.)

PHOTO IDENTIFICATION DATA

Photo No. _____
Filed At. _____
Object Ident. _____
Ident. By _____
Signature

DESCRIBE CORNER LOCATION RELATIVE TO NEAR-BY FEATURES, ALSO HOW TO REACH CORNER

PLANE COORDINATE POSITION DATA

State _____ Zone _____
X _____
Y _____
Estab. By _____
Agency

Signature	Title	Division	Headquarters	Date	7100-52-(3/68)
B. Moore	Engineering Technician			5-14-76	6

CORNER RECORD (PERPETUATION)

 MONUMENT : DESCRIBE NEW MONUMENT SET, OR WORK DONE TO PRESERVE EXISTING MONUMENT

9

 ACCESSORIES : DESCRIBE NEW BT'S WITNESS OBJECTS ETC. ESTABLISHED, OR WORK DONE TO PRESERVE EXISTING EVIDENCE

10

 Work Done By. _____ Title _____ Date _____ State Registration No. or Agency _____

 Certified Cor. Record Prepared ? Yes No Filed At: _____ Date _____

11

REMARKS

Mound of stone fits compass bearing East (corner to 34,3,35,2 is visible from this point).

12

 Index File No. T. R. M. Tract or Surv. No. Cor. 13

USDA-FOREST SERVICE

Index File No. A-13

CORNER RECORD (SEARCH)

(Ref. FSM 7151.4)

Tract or Survey No. _____

Cor. A M
No. Township

T 5S R. 33 1/2E

R.D. Ukiah

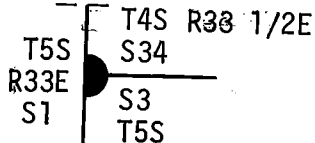
County Umatilla

Merid. Willamette

N.F. Umatilla

State Oregon

CORNER DIAGRAM



DESCRIBE CORNER MONUMENT FOUND

Found mound of stone 6" above ground and 5' diam. at base. Could find no evidence of original post.

DESCRIBE BEARING TREES OR OTHER OFFICIAL ACCESSORIES FOUND

No accessories were set.

PHOTO IDENTIFICATION DATA

Photo No. _____

Filed At. _____

Object Ident. _____

Ident. By _____

Signature

PLANE COORDINATE POSITION DATA

State _____ Zone _____

X _____

Y _____

Estab. By _____

Agency

Signature

Title

Division
ORLS

Headquarters
1294

Date
9-77

7100-52-(3/68)

CORNER RECORD (PERPETUATION)

MONUMENT: DESCRIBE NEW MONUMENT SET, OR WORK DONE TO PRESERVE EXISTING MONUMENT

At center of stone mound set 2 1/2"x30" galvanized pipe with brass cap stamped:
 Set pipe 22" in ground with mound of stone to cap.
 This corner was set by a Junior Survey and therefore according to BLM Manual Section 5-35(3) is treated as a closing corner and a monument was set at the True corner position.

A	M	T4S R33 1/2E
T5S		S34
R33E		S3
S1		T5S
		1980
		OR PLS 1294

9

ACCESSORIES: DESCRIBE NEW BT'S WITNESS OBJECTS ETC. ESTABLISHED, OR WORK DONE TO PRESERVE EXISTING EVIDENCE

New Bearing Tree: A P. Pine 16" dia. bears S7⁰E, 181.3 Ft. scribed T5S R33 1/2E S3 BT. No other trees close enough to use and not practical to set Bearing object because of marshy terrain.

Attached 54-3 & 54-4 signs to new BT. Attached brass washer stamped LS1294 to new BTs. Painted blazes and 6" band around BT red. Attached 54-4 to metal fence post 6 ft south of corner.

10

Work Done By R. C. Orton Title Party Chief Date 5-28-80 State Registration No. or Agency _____

Certified Cor. Record Prepared? Yes No Filed At: _____ Date _____

11

REMARKS

Witnesses: R. Orton
 G. Lester
 L. Huntsman

12

Index File No. T. R. M. Tract or Surv. No. Cor. U.S. G.P.O. 1977-725-576/586

A-13

5S

33 1/2 E

13

USDA-FOREST SERVICE

Index
File No. A-13

CORNER RECORD (SEARCH)

(Ref. FSM 7151.4)

T 5S R. 33 1/2E

R.D. Ukiah

County Umatilla

Tract or
Survey No. _____

True
Cor. No. Township

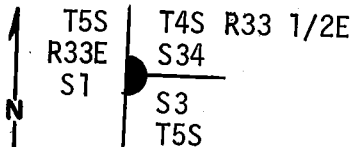
Merid. Willamette

N.F. Umatilla

State Oregon

CORNER DIAGRAM

TRUE



DESCRIBE CORNER MONUMENT FOUND

Found mound of stone 6" above ground and 5' diam. at base. Could find no evidence of original post. The center of the mound of stones was monumented as the original corner position. This corner was set by a junior survey and therefore is treated as a closing corner according to BLM Manual Sec. 5-35(3). The true corner position lies west 3.00 feet.

DESCRIBE BEARING TREES OR OTHER OFFICIAL ACCESSORIES FOUND

No accessories were set.

PHOTO IDENTIFICATION DATA

Photo No. _____
Filed At. _____
Object Ident. _____
Ident. By _____
Signature _____

DESCRIBE CORNER LOCATION RELATIVE TO NEAR-BY FEATURES, ALSO HOW TO REACH CORNER

Corner falls in large open glade at north end of North-South draw. Approx. 1450 ft. north of State Hwy 244.

PLANE COORDINATE POSITION DATA

State _____ Zone _____
X _____
Y _____
Estob. By _____
Agency _____

Signature *[Handwritten Signature]*

Title _____

Division ORLS

Headquarters 1294

Date 9-77

7100-52-(3/68)

CORNER RECORD (PERPETUATION)

MONUMENT: DESCRIBE NEW MONUMENT SET, OR WORK DONE TO PRESERVE EXISTING MONUMENT

At True corner position set 2 1/2"x30" galvanized pipe with brass cap stamped:
Set pipe 22" in ground with mound of stone to cap.

T5S	T4S R33 1/2E
R33E	S34
S1	S3
	T5S

1980
OR PLS 1294

ACCESSORIES : DESCRIBE NEW BT'S WITNESS OBJECTS ETC. ESTABLISHED, OR WORK DONE TO PRESERVE EXISTING EVIDENCE

New Bearing Tree: A P.Pine 16" dia. bears S8⁰E, 181.9 ft, scribed T5S R33 1/2E S3 BT. No other trees close enough to use and not practical to set bearing object because of marshy terrain.

Attached 54-3 & 54-4 signs to new BT. Attached brass washer stamped LS1294 to new BTs. Painted blazes and 6" band around BT red. Attached 54-4 to metal fence post 6 ft south of corner.

Work Done By R. C. Orton Title Party Chief Date 8-28-80 State Registration No.
 Certified Cor. Record Prepared? Yes No Filed At: Date

REMARKS

Witnesses: R. Orton
G. Lester
L. Huntsman

Index File No.	T.	R.	M.	Tract or Surv. No.	Cor.
<u>A-13</u>	<u>55</u>	<u>R33 1/2E</u>			<u>13</u>

U.S. G.P.O. 1977-725-576/586