

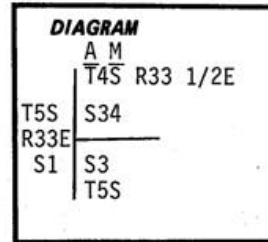
CERTIFIED RECORD OF LAND CORNER MONUMENTATION

Index File No. A-13

History of original corner establishment:

Corner established under G.L.O. Contract No. 457, in 1882 by Rufus S. Moore. Surveyor General's records state:

Set post 5 ft. long 5 in. square in stony ground and raised mound of stone 3 ft. high and 5 ft. base around post for corner to Township 4 & 5S R33 1/2E marked T4S R33 1/2 E S34 on NE and T5S R33 1/2E S3 on SE with 6 notches on N and S edges and 3 notches on East edge.



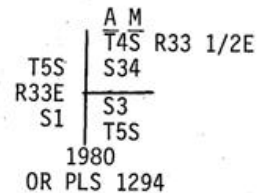
Description of corner evidence found:

Found mound of stone 6" above ground and 5' diam. at base. Could find no evidence of original post.

Description of monument and accessories I established to perpetuate the original location of this corner:

At center of stone mound set 2 1/2"x30" galvanized pipe with brass cap stamped:

Set pipe 22" in ground with mound of stone to cap. This corner was set by a Junior Survey and therefore according to BLM Manual Section 5-35(3) is treated as a closing corner and a monument was set at the True corner position.



New Bearing Tree:

A P. Pine 16" dia. bears S7°E, 181.3 ft., scribed T5S R33 1/2E S3 BT. No other trees close enough to use and not practical to set Bearing object because of marshy terrain.

Attached 54-3 and 54-4 signs to new BT. Attached brass washer stamped LS 1294 to new BTs. Painted blazes and 6" band around BT red. Attached 54-4 to metal fence post 6 ft. south of corner.

I hereby certify the above corner monument was reestablished as herein described on May 23, 1980.

Witnesses: R. Orton
G. Lester
L. Huntsman



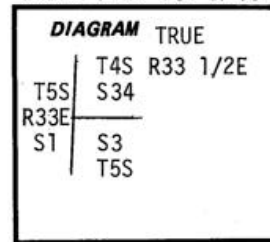
Office of.....County Surveyor..... County of.....Umatilla.....
Oregon..... I hereby certify that the within instrument was filed in this office
for record on the.....day of.....November.....19.....80
.....David D. Sumbrey..... by.....Betty Shatto.....
(COUNTY OFFICIAL) (DEPUTY)

R-187-B

CERTIFIED RECORD OF LAND CORNER MONUMENTATION

INDEX FILE NO. A-13

History of original corner establishment:
 Corner established under G.L.O. contract no. 457, in 1882 by Rufus S. Moore. Surveyor General's records state: Set post 5 ft long 5 in. square in stony ground and raised mound of stone 3 ft. high and 5 ft base around post for corner to township 4 & 5S R33 1/2E marked T4S R33 1/2E S34 on NE & T5S R33 1/2E S3 on SE with 6 notches on N and S edges and 3 notches on East edge.



Description of corner evidence found:

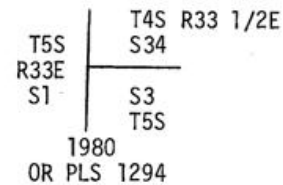
Found mound of stone 6" above ground and 5' diam. at base. Could find no evidence of original post.

The center of the mound of stones was monumented as the original corner position. This corner was set by a junior survey and therefore is treated as a closing corner according to BLM Manual Section 5-35(3). The True corner position lies west 3.90 feet.

Description of monument and accessories established to perpetuate the original location of this corner:

At the True corner position set 2 1/2"x30" galvanized pipe with brass cap stamped:

Set pipe 22" in ground with mound of stone to cap.



New Bearing Tree:

A P.Pine 16" dia. bears S8⁰E, 181.9 ft. scribed T5S R33 1/2E S3 BT. No other trees close enough to use and not practical to set Bearing object because of marshy terrain.

Attached 54-3 & 54-4 signs to new BT. Attached brass washer stamped LS1294 to new BTs. Painted blazes and 6" band around BT red. Attached 54-4 to metal fence post 6 ft south of corner.

I herby certify the above corner monument was re-established as herein described on August 28, 1980.

Witnesses: R. Orton
 G. Lester
 L. Huntsman



Office of County Surveyor County of Umatilla
 State of Oregon I hereby certify that the within instrument was filed in this office
 for record on the December day of 1980
Howard L. Perry by Betty Shatto
(COUNTY OFFICIAL) (DEPUTY)

R-187-B