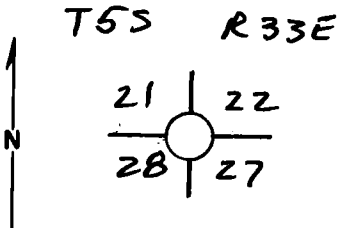


Index File No. R-13  
T 55 R. 33E  
Merid. WILL

CORNER RECORD (SEARCH)  
(Ref. FSM 7151.4)

Tract or Survey No. \_\_\_\_\_ Cor. No. \_\_\_\_\_  
R.D. UKIAH County UMATILLA  
N.F. UMATILLA State OREGON

CORNER DIAGRAM



DESCRIBE CORNER MONUMENT FOUND

NONE - CORNER FALLS IN ROAD.

DESCRIBE BEARING TREES OR OTHER OFFICIAL ACCESSORIES FOUND

A FIR STUMP WITH SCRIBES VISIBLE ON A PREVIOUSLY OPENED BLAZE. STUMP IS UPROOTED AND OUT OF PLACE AT TOE OF ROAD FILL. "K" TAG ON A DOWN PINE ON NORTH EDGE OF CREEK JUST DOWN STREAM FROM ARCH PIPE.

DESCRIBE CORNER LOCATION RELATIVE TO NEAR-BY FEATURES, ALSO HOW TO REACH CORNER

K TAG IS ENSCRIBED "98' 335° AZ. CORNER IS IN ROAD - NOT FOUND. WITNESS TREES REMOVED FOR ROAD. 8-59 A.W."

PHOTO IDENTIFICATION DATA

Photo No. \_\_\_\_\_  
Filed At. \_\_\_\_\_  
Object Ident. \_\_\_\_\_  
Ident. By \_\_\_\_\_  
*Signature*

PLANE COORDINATE POSITION DATA

State \_\_\_\_\_ Zone \_\_\_\_\_  
X \_\_\_\_\_  
Y \_\_\_\_\_  
Estab. By \_\_\_\_\_  
*Agency*

*Signature* Dennis L. Gaylord *Title* \_\_\_\_\_ *Division* PLS *Headquarters* 1636 *Date* 8-20-82 7100-52 (3, 68)

**CORNER RECORD (PERPETUATION)**

**MONUMENT : DESCRIBE NEW MONUMENT SET, OR WORK DONE TO PRESERVE EXISTING MONUMENT**

**ACCESSORIES : DESCRIBE NEW BT'S WITNESS OBJECTS ETC. ESTABLISHED, OR WORK DONE TO PRESERVE EXISTING EVIDENCE**

Work Done By \_\_\_\_\_ Title \_\_\_\_\_ Date \_\_\_\_\_ State Registration No. \_\_\_\_\_  
or Agency \_\_\_\_\_  
Certified Cor. Record Prepared ? Yes No Filed At: \_\_\_\_\_ Date \_\_\_\_\_

**REMARKS**

Index File No. T. R. M. Tract or Surv. No. Cor.

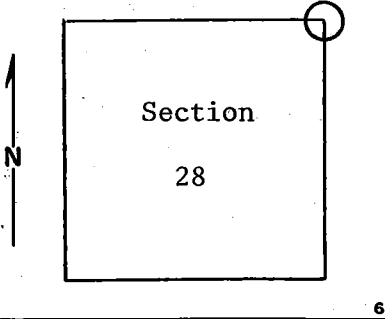
Index  
File No. R-13

CORNER RECORD (SEARCH)

Tract or  
Survey No. 5-37 Cor. No. R-13

T 5S R. 33E R.D. Ukiah County Umatilla  
Merid. Willamette N.F. Umatilla State Oregon

CORNER DIAGRAM



DESCRIBE CORNER MONUMENT FOUND

Material: None.  
Corner location appears to be on north bank of Hidaway Creek, near toe of 10 to 20 feet below pipe arch outlet.  
*Road fill, about*

DESCRIBE BEARING TREES OR OTHER OFFICIAL ACCESSORIES FOUND

No evidence of B.T.'s.  
Location poster or stump on north bank of creek approximately 10 feet below pipe arch outlet.  
Location poster on down tree about 30 feet below pipe arch outlet. Tree has uprooted from north edge of creek and fallen south across creek.

PHOTO IDENTIFICATION DATA

Photo No. \_\_\_\_\_  
Filed At. \_\_\_\_\_  
Object Ident. \_\_\_\_\_  
Ident. By \_\_\_\_\_  
*Signature*

DESCRIBE CORNER LOCATION RELATIVE TO NEAR-BY FEATURES, ALSO HOW TO REACH CORNER

PLANE COORDINATE POSITION DATA

State \_\_\_\_\_ Zone \_\_\_\_\_  
X \_\_\_\_\_  
Y \_\_\_\_\_  
Estab. By \_\_\_\_\_  
*Agency*

Signature: T. Hollamon Title Engineering Technician Division \_\_\_\_\_ Headquarters S. O. Date April 18, 1974 7100-52 REV. 65 5

**CORNER RECORD (PERPETUATION)**

**MONUMENT: DESCRIBE NEW MONUMENT SET, OR WORK DONE TO PRESERVE EXISTING MONUMENT**

9

**ACCESSORIES : DESCRIBE NEW BT'S WITNESS OBJECTS ETC. ESTABLISHED, OR WORK DONE TO PRESERVE EXISTING EVIDENCE**

10

Work Done By \_\_\_\_\_ Title \_\_\_\_\_ Date \_\_\_\_\_ State Registration No. or Agency \_\_\_\_\_

Certified Cor. Record Prepared ? Yes No Filed At: \_\_\_\_\_ Date \_\_\_\_\_

11

**REMARKS**

12

Index File No. T. R. M. Tract or Surv. No. Cor. \_\_\_\_\_

13

Index File No. R-13

CORNER RECORD (SEARCH)

Tract or Survey No. \_\_\_\_\_

Cor. No. R-13

22


T 5S R. 33E

R.D. Ilkiah County Umatilla

Merid. Willamette

N.F. Umatilla State Oregon

CORNER DIAGRAM



~~DESCRIBE CORNER MONUMENT FOUND~~ *Original notes*

fir 10" dia. on level near cr. for off set cor. to sec. 21-22-27-28 marked T5S, S22 on Ne, R33E, S27 on S.E. sec. 28 on SW, sec. 21 on NW

fir 10" dia. brng. N37E, 46 lks, dist marked T5S, R33E, Sec 22BT  
pine 8" dia. brng N12W, 31 lks, dist marked T5S, R33E, S21BT

DESCRIBE BEARING TREES OR OTHER OFFICIAL ACCESSORIES FOUND

no trees SE&SW - all dead

there is a 10" LPP 25' N of S20, BTs were located in azimuth from this tree as follows: 136-46' dist and 180 (dist unknown) from a 16" Enclenman Spruce 50' due S. of S-20 on N. bank of Hidaway Cr. One BT brng 335 N azimuth 98' dist and was 12" LPP. another BT 16" DF brng. 350' azimuth 100' dist.

PHOTO IDENTIFICATION DATA

Photo No. \_\_\_\_\_

Filed At. \_\_\_\_\_

Object Ident. \_\_\_\_\_

Ident. By \_\_\_\_\_

*Signature*

PLANE COORDINATE POSITION DATA

State \_\_\_\_\_ Zone \_\_\_\_\_

X \_\_\_\_\_

Y \_\_\_\_\_

Estab. By \_\_\_\_\_

*Agency*

Signature

Title

Division

Headquarters

Date

7100-52

REV. 65 5

**CORNER RECORD (PERPETUATION)**

**MONUMENT: DESCRIBE NEW MONUMENT SET, OR WORK DONE TO PRESERVE EXISTING MONUMENT**

9

**ACCESSORIES DESCRIBE NEW BT's WITNESS OBJECTS ETC. ESTABLISHED, OR WORK DONE TO PRESERVE EXISTING EVIDENCE**

10

Work Done By \_\_\_\_\_ Title \_\_\_\_\_ Date \_\_\_\_\_ State Registration No. or Agency \_\_\_\_\_

Certified Cor. Record Prepared ? Yes No Filed At: \_\_\_\_\_ Date \_\_\_\_\_

11

**REMARKS**

12

Index File No. *R-13* T. R. M. Tract or Surv. No. Cor. \_\_\_\_\_

13